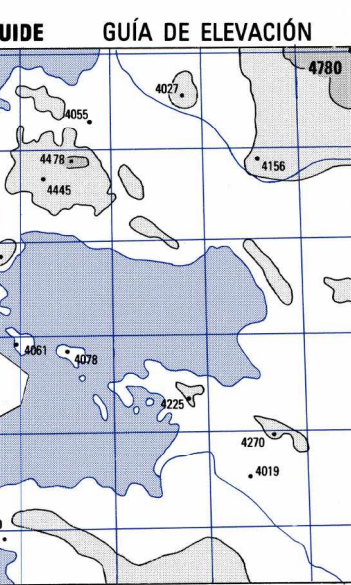
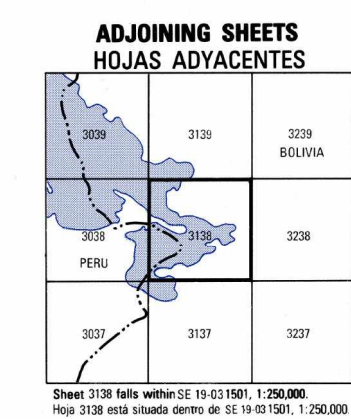
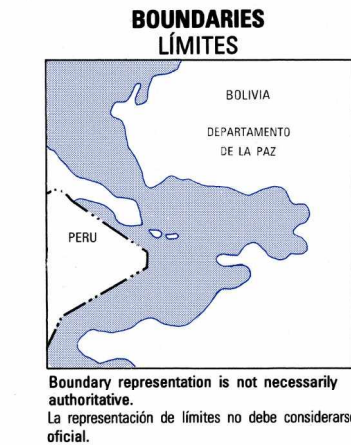
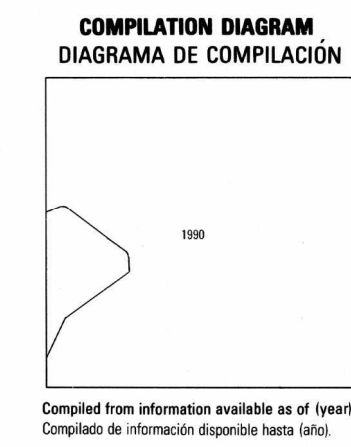


CONVERSION GRAPHIC DE CONVERSION GRÁFICA DE CONVERSIÓN. A scale bar showing meters and feet.

GLOSSARY GLOSARIO. A list of symbols and their corresponding names in English and Spanish.



LEGEND LEYENDA. A detailed list of symbols and their meanings for various features like roads, rivers, and buildings.

NOTES NOTAS. A section containing important information and instructions for users of the map.

ELEVATIONS IN METERS ELEVACIONES EN METROS. A section detailing the datum and projection used for the map's elevations.

GRID. A section explaining the grid system used on the map, including UTM and MGRS coordinates.