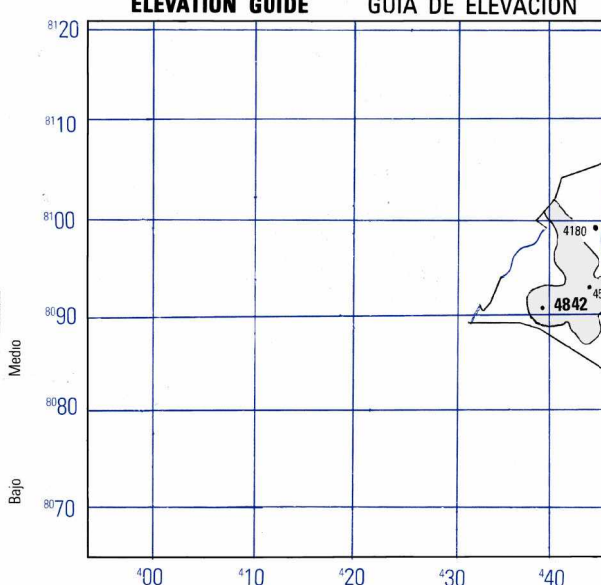
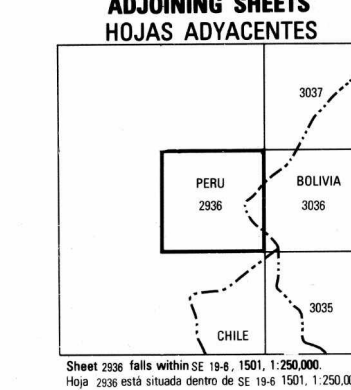

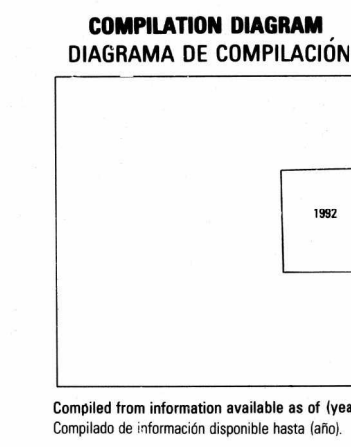



GLOSSARY GLOSARIO with symbols for various features like roads, rivers, and buildings.



LEGEND LEYENDA with symbols for populated places, roads, railroads, boundaries, and vegetation.

NOTES NOTAS with technical information about the map's scale and projection.



ELEVATIONS IN METERS ELEVACIONES EN METROS with contour interval and grid zone information.

GRID COVERAGE and COORDINATE CONVERSION information.