



CONVERSION GRAPH GRAFICO DE CONVERSION



CONVERSION GRAPH GRAFICO DE CONVERSION



Prepared by the Instituto Geográfico Militar (I.G.M.), Quito, Ecuador in collaboration with the National Imagery and Mapping Agency.

Preparado por el Instituto Geográfico Militar (I.G.M.) Quito, Ecuador en colaboración con National Imagery and Mapping Agency.

Compiled in 1998 by stereophotogrammetric methods from aerial photography taken in 1993. Cartographic compilation completed in 2000.

LIMITED DISTRIBUTION: Distribution authorized to Department of Defense (DDI) (AW) 10 U.S.C. 9130 & 4552. Release authorized to U.S. DOD contractors under E.O. 13526-2000. Refer other requests to Headquarters, NIMA, ATTN: Release Officer, Stop P-25. Destroy as "For Official Use Only." Removal of this caveat is prohibited.

Compilado en 1998 por métodos estereofotogramétricos con fotografías aéreas tomadas en 1993. Compilación cartográfica terminada en el 2000.

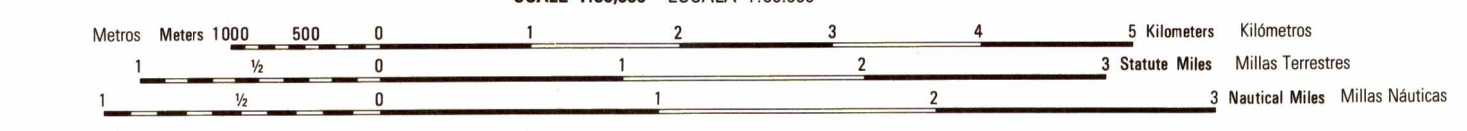
DISTRIBUCION LIMITADA. Distribución autorizada al Departamento de Defensa (DDI) (AW) 10 U.S.C. 9130 & 4552, y a personas contratadas por éste (AW) 48 C.F.R. 1.52-265-7000. Enviar otras solicitudes a Headquarters, NIMA, ATTN: Release Officer, Stop P-25. Destruir como "Para Uso Oficial Sólo." Eliminación de esta advertencia no está permitida.

- LEGEND: POPULATED PLACES, ROADS, BOUNDARIES, MISCELLANEOUS CULTURAL FEATURES, RELIEF, etc.

- SÍMBOLOS CONVENCIONALES: Lugares poblados, Carreteras, Límites, Rasgos culturales, etc.

NOTES: IN BUILT-UP AREAS ONLY THROUGH ROUTES ARE CLASSIFIED. THE WIDTH OF A LANE ON THIS MAP IS CONSIDERED TO BE AT LEAST 25 METERS WIDE.

CAUTION: NOT ALL TELEPHONE AND ELECTRIC SERVICE LINES ARE SHOWN. ADVERTENCIA: NO TODAS LAS LINEAS TELEFONICAS Y ELECTRICAS SE INDICAN.



ELEVATIONS IN METERS / ELEVACIONES EN METROS

CONTOUR INTERVAL 40 METERS / INTERVALO DE CURVAS DE 40 METROS

ELLIPSOID: WORLD GEODETIC SYSTEM 1984. PROYECCION: TRANSVERSA DE MERCATOR. DATUM VERTICAL: DATUM HORIZONTAL.

GLOSSARY: Spanish and English terms for geographical features like water, roads, and vegetation.



ELEVACIONES EN METROS

INTERVALO DE CURVAS DE 40 METROS

SISTEMA GEODESICO MUNDIAL 1984. PROYECCION: TRANSVERSA DE MERCATOR. DATUM VERTICAL: DATUM HORIZONTAL.

GLOSSARIO: Spanish and English terms for geographical features like water, roads, and vegetation.

