


CONVERSION GRAPH


11 meter = 3.28 feet

Meters Feet



GLOSSARY

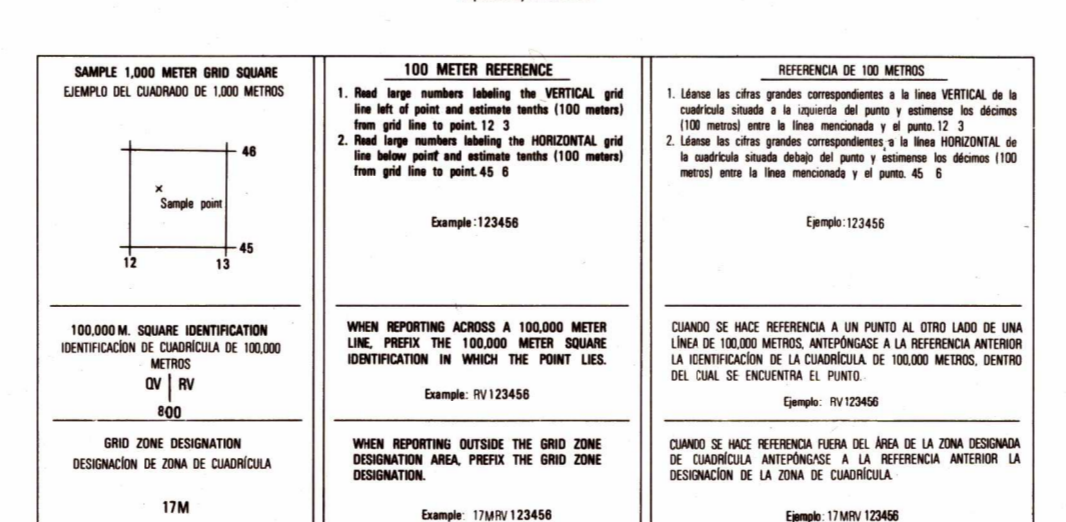
Table with 2 columns: Symbol and Description. Lists various geographical features and their symbols.



ELEVATIONS IN METERS

ELEVACIONES EN METROS

CONTOUR INTERVAL 40 METERS SUPPLEMENTARY CONTOURS 20 METERS. INTERVALO DE CURVAS 40 METROS CURVAS SUPLEMENTARIAS DE 20 METROS.



Prepared by the Instituto Geográfico Militar (IGM) Quito, Ecuador, in collaboration with the Defense Mapping Agency...

Prepared by the Instituto Geográfico Militar (IGM) Quito, Ecuador, en colaboración con la Agencia Cartográfica de Defensa...

NOTES / NOTAS

IN BUILT-UP AREAS ONLY THOSE ROUTES ARE CLASSIFIED. EN ÁREAS DESARROLLADAS SOLAMENTE SE CLASIFICAN LAS RUTAS RINCULAS.

THE WIDTH OF A LANE ON THIS MAP IS CONSIDERED TO BE AT LEAST 2.5 METERS WIDE.

UN ANCHO EN ESTE MAPA SE CONSIDERA COMO UN MÍNIMO DE 2.5 METROS DE ANCHO.

CAUTION: NOT ALL TELEPHONE AND ELECTRIC SERVICE LINES ARE SHOWN.

ADVERTENCIA: NO TODAS LAS LÍNEAS TELEFÓNICAS Y ELÉCTRICAS SE INDICAN.

LEGEND / CONVENCIONES. Table listing symbols for roads, railways, populated places, and boundaries.

ADJOINING SHEETS / HOJAS ADYACENTES. Table showing adjacent map sheets.

LIMITED DISTRIBUTION. THIS MAP IS RED LIGHT READABLE. ESTE MAPA ES LEGIBLE BAJO LUZ ROJA.

