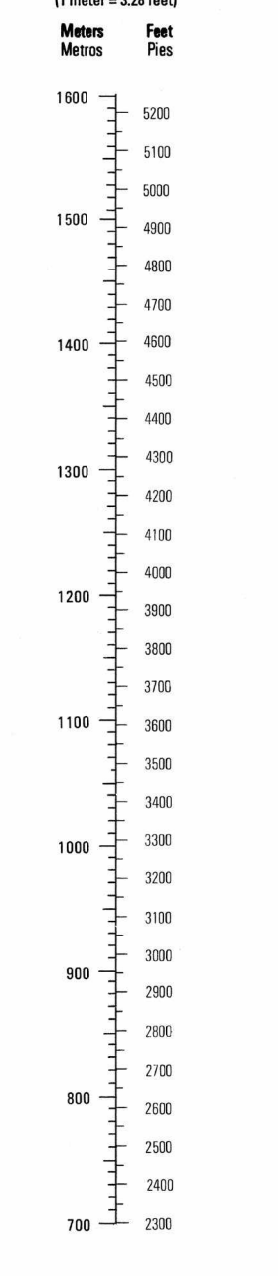



CONVERSION GRAPH



CONVERSION GRAPH



Prepared by the Instituto Geográfico Militar (I.G.M.), Quito, Ecuador, in collaboration with the National Imagery and Mapping Agency.

Preparado por el Instituto Geográfico Militar (I.G.M.) Quito, Ecuador, en colaboración con National Imagery and Mapping Agency.

Compiled in 1992 by stereophotogrammetric methods from aerial photography taken in 1989. Cartographic compilation completed in 1997.

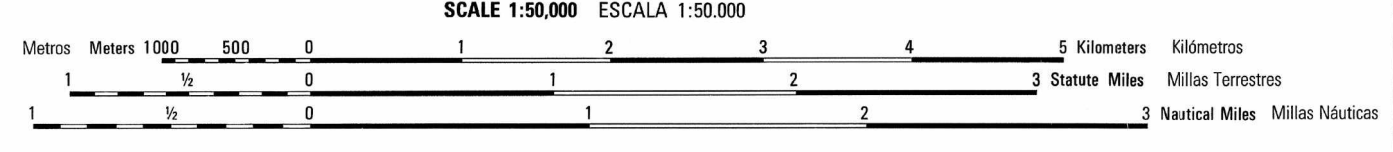
Compilado en 1992 por métodos estereofotogramétricos con fotografías aéreas tomadas en 1989. Compilación cartográfica terminada en 1997.

- LEGEND: POPULATED PLACES, ROADS, RAILROADS, BOUNDARIES, MISCELLANEOUS CULTURAL FEATURES, RELIEF, etc.

- SÍMBOLOS CONVENCIONALES: Lugares Poblados, Caminos, Ferrocarriles, Límites, etc.

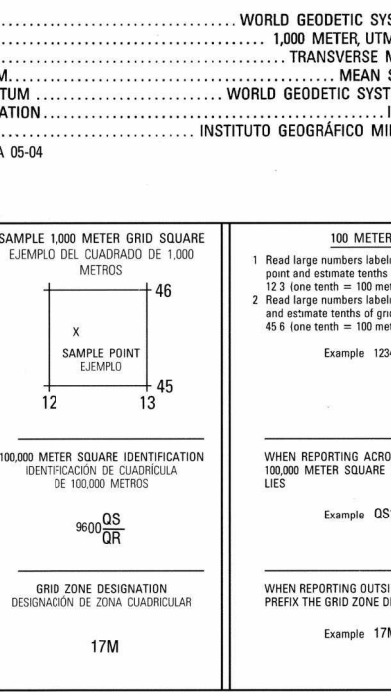
- NOTES: IN BUILT-UP AREAS ONLY THROUGH ROUTES ARE CLASSIFIED, CAUTION: NOT ALL TELEPHONE AND ELECTRIC SERVICE LINES ARE SHOWN, etc.

- GLOSSARY: Casa Antiguo, Cerro, Centro Poblado, etc.



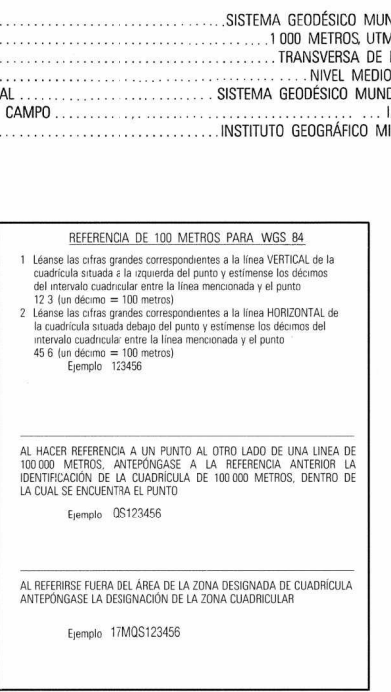
ELEVATIONS IN METERS

CONTOUR INTERVAL 40 METERS

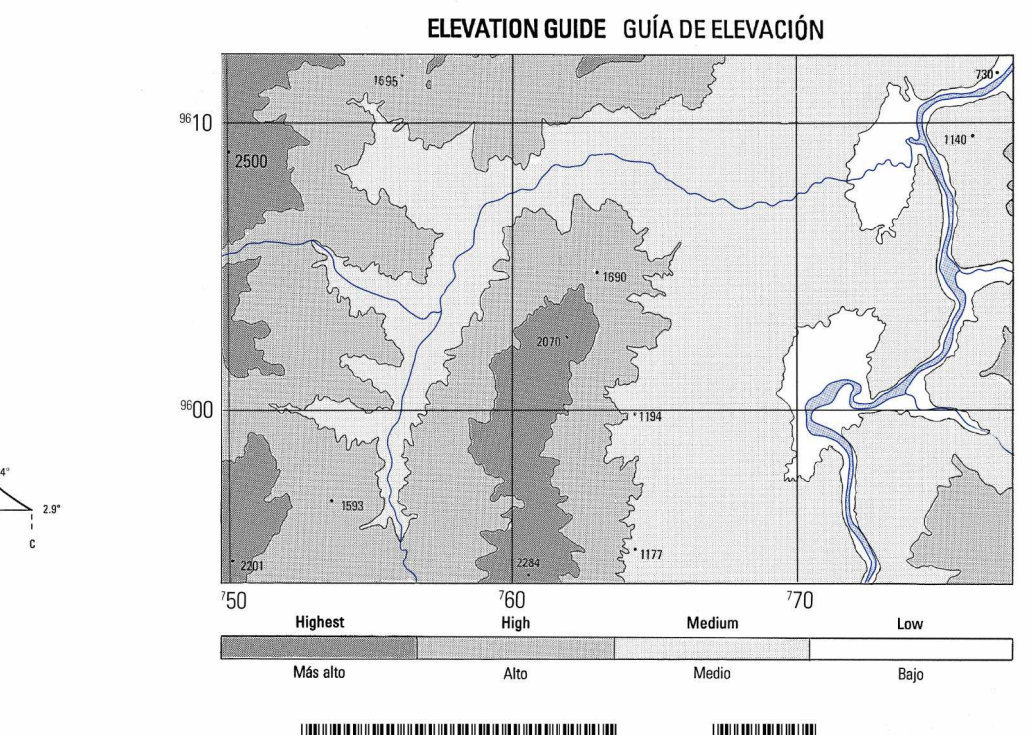
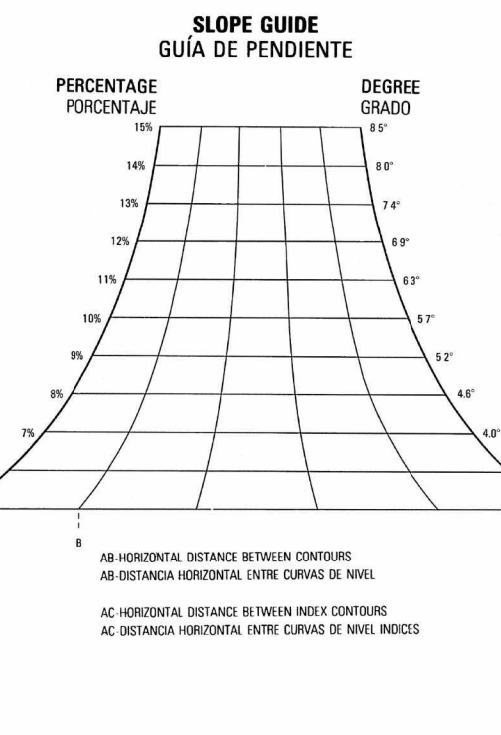
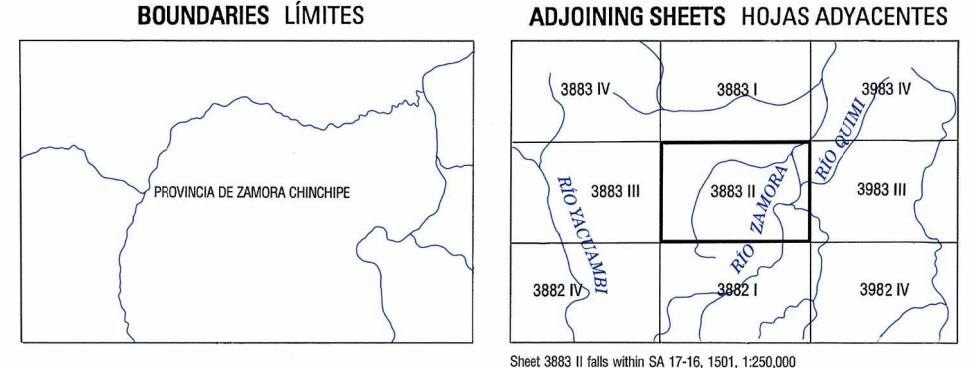


ELEVACIONES EN METROS

INTERVALO DE CURVAS 40 METROS



USERS SHOULD REFER TO CORRECTIONS, ADDITIONS, AND COMMENTS TO THE NGA OPERATIONAL HELP DESK...



NSN 7643014421644 NGA Ref No J721X38832