



CONVERSION GRAPH GRÁFICO DE CONVERSIÓN



CONVERSION GRAPH GRÁFICO DE CONVERSIÓN




Prepared by the Instituto Geográfico Militar (I.G.M.), Quito, Ecuador, in collaboration with the National Imagery and Mapping Agency.

Preparado por el Instituto Geográfico Militar (I.G.M.) Quito, Ecuador, en colaboración con el National Imagery and Mapping Agency.

Compiled in 1992 by stereophotogrammetric methods from aerial photography taken in 1989. Cartographic compilation completed in 1997.

Compilado en 1992 por métodos estereofotogramétricos con fotografías aéreas tomadas en 1989. Compilación cartográfica terminada en 1997.



LEGEND SIMBOLOS CONVENCIONALES. Includes symbols for populated places, roads, railroads, boundaries, and vegetation. Includes a table for vegetation types with 'No hay' or 'Yes' indicators.

NOTES NOTAS. Includes information on built-up areas, telephone and electric service lines, and coordinate conversion. Includes a table for coordinate conversion.

ELEVATIONS IN METERS ELEVACIONES EN METROS. Includes contour interval information and a table for elevation conversion.

BOUNDARIES LÍMITES. Includes a map showing provincial boundaries and a table for boundary types.

ADJOINING SHEETS HOJAS ADYACENTES. Includes a map showing adjacent sheets and a table for sheet numbers.

ELEVATION GUIDE GUÍA DE ELEVACIÓN. Includes a graph showing percentage and degree scales for slope and a table for elevation conversion.

TO CONVERT A MAGNETIC AZIMUTH TO A GRID AZIMUTH. Includes a table for conversion and a diagram showing the relationship between magnetic and grid azimuths.

TO CONVERT A GRID AZIMUTH TO A MAGNETIC AZIMUTH. Includes a table for conversion and a diagram showing the relationship between grid and magnetic azimuths.

USERS SHOULD REFER CORRECTIONS, ADDITIONS, AND COMMENTS TO THE NSA OPERATIONAL HELP DESK. Includes contact information for the National Security Agency.