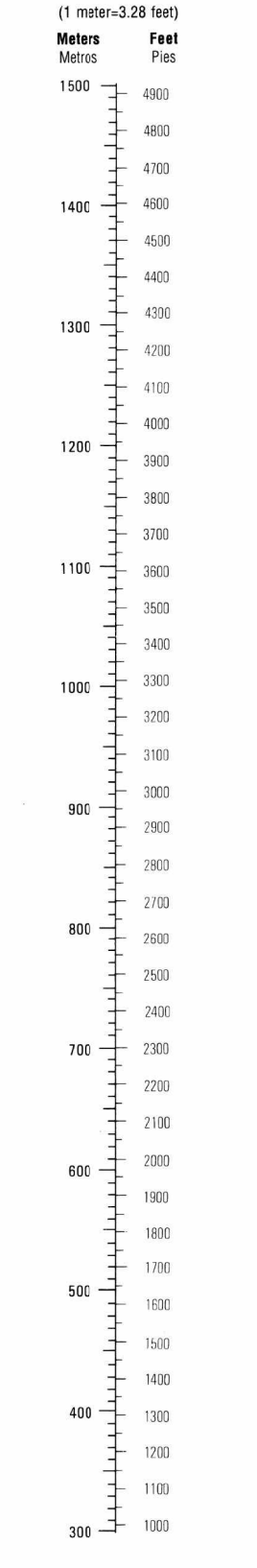
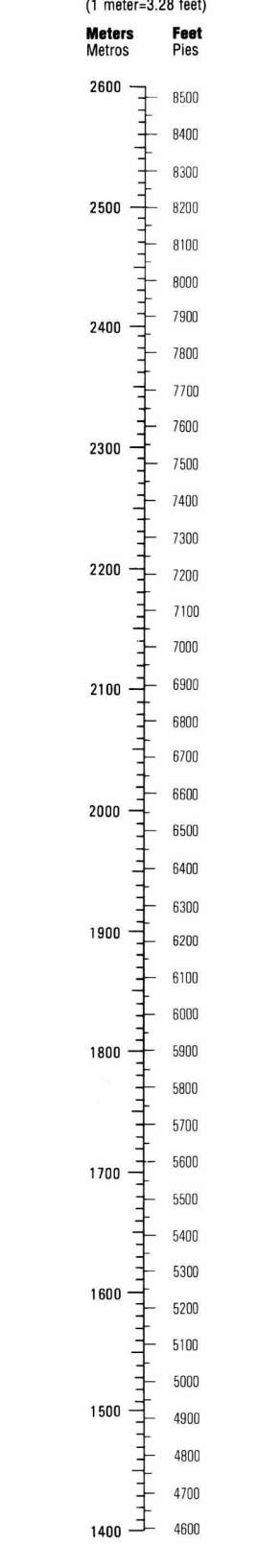


CONVERSION GRAPH



CONVERSION GRAPH



Prepared by the Instituto Geográfico Militar (IGM), Quito, Ecuador in collaboration with the National Imagery and Mapping Agency.

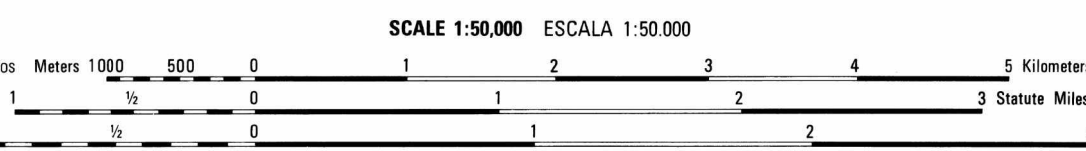
Legend section containing symbols for populated places, roads, boundaries, and miscellaneous cultural features.

Compiled in 1992 by stereophotogrammetric methods from aerial photography taken in 1978 and 1981.

Notes section containing information about the map's scale, projection, and coordinate system.

LIMITED DISTRIBUTION. Distribution authorized to DAH, IAW to U.S.C. 5510(a)(1), 5510(a)(2), 5510(a)(3), 5510(a)(4), 5510(a)(5), 5510(a)(6), 5510(a)(7), 5510(a)(8), 5510(a)(9), 5510(a)(10), 5510(a)(11), 5510(a)(12), 5510(a)(13), 5510(a)(14), 5510(a)(15), 5510(a)(16), 5510(a)(17), 5510(a)(18), 5510(a)(19), 5510(a)(20), 5510(a)(21), 5510(a)(22), 5510(a)(23), 5510(a)(24), 5510(a)(25), 5510(a)(26), 5510(a)(27), 5510(a)(28), 5510(a)(29), 5510(a)(30), 5510(a)(31), 5510(a)(32), 5510(a)(33), 5510(a)(34), 5510(a)(35), 5510(a)(36), 5510(a)(37), 5510(a)(38), 5510(a)(39), 5510(a)(40), 5510(a)(41), 5510(a)(42), 5510(a)(43), 5510(a)(44), 5510(a)(45), 5510(a)(46), 5510(a)(47), 5510(a)(48), 5510(a)(49), 5510(a)(50), 5510(a)(51), 5510(a)(52), 5510(a)(53), 5510(a)(54), 5510(a)(55), 5510(a)(56), 5510(a)(57), 5510(a)(58), 5510(a)(59), 5510(a)(60), 5510(a)(61), 5510(a)(62), 5510(a)(63), 5510(a)(64), 5510(a)(65), 5510(a)(66), 5510(a)(67), 5510(a)(68), 5510(a)(69), 5510(a)(70), 5510(a)(71), 5510(a)(72), 5510(a)(73), 5510(a)(74), 5510(a)(75), 5510(a)(76), 5510(a)(77), 5510(a)(78), 5510(a)(79), 5510(a)(80), 5510(a)(81), 5510(a)(82), 5510(a)(83), 5510(a)(84), 5510(a)(85), 5510(a)(86), 5510(a)(87), 5510(a)(88), 5510(a)(89), 5510(a)(90), 5510(a)(91), 5510(a)(92), 5510(a)(93), 5510(a)(94), 5510(a)(95), 5510(a)(96), 5510(a)(97), 5510(a)(98), 5510(a)(99), 5510(a)(100).

Glossary section containing terms and their corresponding symbols or abbreviations.



Technical specifications section including grid information, projection details, and conversion instructions.

Grid convergence and slope guide information, including a diagram for slope percentage and degree.

Compilation and boundaries information, including a diagram showing the map's location within a grid of sheets.

Elevation guide and adjoining sheets information, including a diagram showing the map's location within a grid of sheets.