


CONVERSION GRAPH GRÁFICO DE CONVERSIÓN

(1 meter = 3.28 feet) (1 metro = 3.28 pies)


Meters Metros Feet Pies



CONVERSION GRAPH GRÁFICO DE CONVERSIÓN

(1 meter = 3.28 feet) (1 metro = 3.28 pies)

Meters Metros Feet Pies



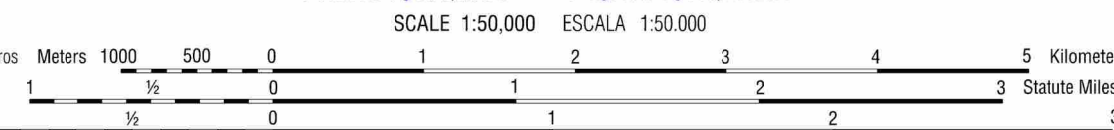
Prepared by the Instituto Geográfico Militar (IGM), Quito, Ecuador in collaboration with the National Geospatial-Intelligence Agency (NGA).



LEGEND SIMBOLOS CONVENCIONALES. Table listing symbols for populated places, roads, railroads, boundaries, and vegetation.

Planimetric information from aerial photography taken in 1983, and 2000; and radar imagery taken in June 2001. Relief information from radar imagery taken in June 2001. Cartographic compilation completed in July 2007.

NOTES. Information regarding built-up areas, contour interval, and coordinate conversion. Includes a GLOSSARY GLOSARIO with terms like Casita, Capilla, Casa, etc.



ELEVATIONS IN METERS / ELEVACIONES EN METROS. Table for contour interval and coordinate conversion. Includes a diagram for 100-meter reference grid.

BOUNDARIES LÍMITES. Information regarding international and national boundaries.

SLOPE GUIDE GUÍA DE PENDIENTE. Table for slope percentages and degrees. Includes a diagram for slope guide.

ADJOINING SHEETS HOJAS ADYACENTES. Map showing adjacent sheets 3996 I, II, III, IV, V, VI, VII, VIII, IX, X, XI, XII.

