



CONVERSION GRAPH GRÁFICO DE CONVERSIÓN (1 meter = 3.28 feet) (1 metro = 3.28 pies)



CONVERSION GRAPH GRÁFICO DE CONVERSIÓN (1 meter = 3.28 feet) (1 metro = 3.28 pies)

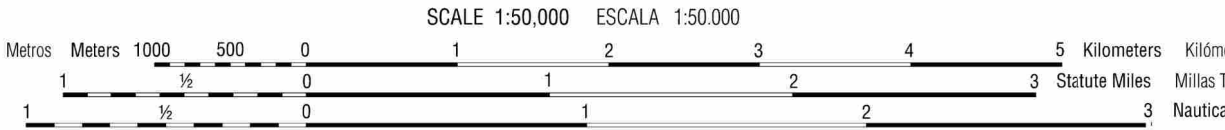


Prepared by the Instituto Geográfico Militar (IGM), Quito, Ecuador in collaboration with the National Geospatial-Intelligence Agency (NGA).

LEGEND SIMBOLOS CONVENCIONALES. Includes symbols and descriptions for populated places, roads, railroads, boundaries, and vegetation.

Planimetric information from aerial photography taken in June 2000 and radar imagery taken in June 2001. Information of altitudes of images of radar in June 2001. Cartographic compilation completed in May 2007.

NOTES. Information planimétrica de fotografías aéreas tomadas en junio del 2000 e imágenes de radar tomadas en junio del 2001. Información de altitudes de imágenes de radar en junio del 2001. Compilación cartográfica terminada en mayo del 2007.



ELEVATIONS IN METERS / ELEVACIONES EN METROS. Includes contour interval information and coordinate conversion instructions.



ELEVATION GUIDE / GUÍA DE ELEVACIÓN. A map showing elevation contours and a legend for elevation levels.

BOUNDARIES LÍMITES and ADJOINING SHEETS HOJAS ADYACENTES. Shows provincial boundaries and adjacent map sheets.

Additional map details including a grid and elevation markers.