



CONVERSION GRAPH



CONVERSION GRAPH




Prepared by the Instituto Geográfico Militar (I.G.M.), Quito, Ecuador, in collaboration with the National Imagery and Mapping Agency.

Legend table with symbols for populated places, roads, boundaries, and other features.

Prepared por el Instituto Geográfico Militar (I.G.M.) Quito, Ecuador, en colaboración con National Imagery and Mapping Agency.

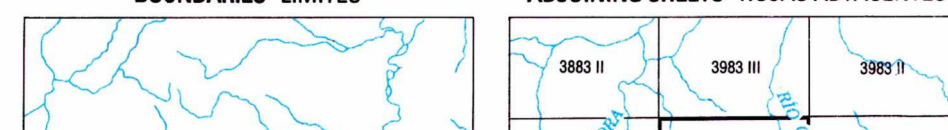
Legend table with symbols for conventional symbols, notes, and glossary.



Elevations in meters and contour interval information.



Grid conversion and datum information.



Slope guide and elevation guide diagrams.