


GLOSSARY GLOSARIO

Table with two columns: English terms and Spanish terms. Includes items like 'Aerodrome', 'Canal', 'Cemetery', 'Camp', etc.

CONVERSION GRAPH GRÁFICO DE CONVERSIÓN



Prepared by the Instituto Geográfico Militar (I.G.M.), Quito, Ecuador, in collaboration with the National Imagery and Mapping Agency.

Preparado por el Instituto Geográfico Militar (I.G.M.) Quito, Ecuador, en colaboración con National Imagery and Mapping Agency.

Compiled in 1998 by stereophotogrammetric methods from aerial photography taken in 1990 and 1994. Cartographic compilation terminated in 1998.

LIMITED DISTRIBUTION: Distribution authorized to Department of Defense (DDI) (AW) 10 U.S.C. 4050a. Release authorized by U.S. DoD Contract (AW) 48 C.F.R. 1252.245-7000. Refer other requests to Headquarters, NIMA, ATTN: Release Officer, Stop P-25. Destroy as 'For Official Use Only.' Removal of this caveat is prohibited. 'Este producto no puede ser distribuido.'

DISTRIBUCIÓN LIMITADA: Distribución autorizada al Departamento de Defensa (DDI) (AW) 10 U.S.C. 4050a y a personal contratado por dicho (AW) 48 C.F.R. 1252.245-7000. Enviar otras solicitudes a Headquarters, NIMA, ATTN: Release Officer, Stop P-25. Destruir como 'Para uso oficial solamente.' Este producto no puede ser distribuido.

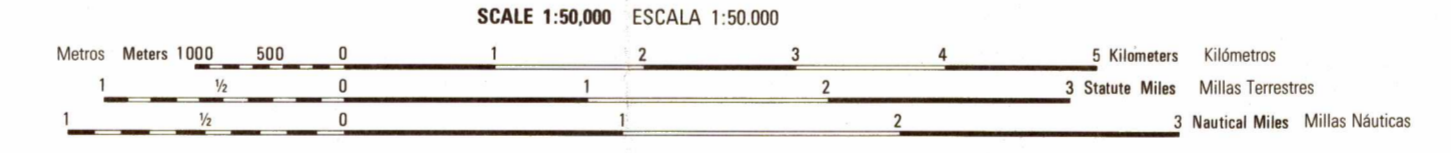
LEGEND SIMBOLOS CONVENCIONALES. Table listing symbols for populated places, roads, railroads, boundaries, and miscellaneous features.

Table listing symbols for benchmarks, spot elevations, aerodromes, drainage, and hydrographic features.

NOTES NOTAS

IN BUILT-UP AREAS ONLY THROUGH ROUTES ARE CLASSIFIED. EN ÁREAS DESARROLLADAS SOLAMENTE SE CLASIFICAN LAS RUTAS TRONCALES. THE WIDTH OF A LANE ON THIS MAP IS CONSIDERED TO BE AT LEAST 2.5 METERS WIDE. UNA VÍA EN ESTE MAPA SE CONSIDERA COMO UN MÍNIMO DE 2.5 METROS DE ANCHO.

CAUTION: NOT ALL TELEPHONE AND ELECTRIC SERVICE LINES ARE SHOWN. ADVERTENCIA: NO TODAS LAS LÍNEAS TELEFÓNICAS Y ELÉCTRICAS SE MUESTRAN. COORDINATE CONVERSION WGS 84 TO PSAD 56. GRID 400 200 M E. 400 200 M N. GEOGRAPHIC SUBTRACT 07° LONG., SUBTRACT 12° LAT. CONVERSIÓN DE COORDENADAS WGS 84 A PSAD 56. CUADRICULA SUJAR 200 M E., SUJAR 200 M N. GEOGRÁFICA: RESTAR 07° LONG., RESTAR 12° LAT.



ELEVATIONS IN METERS ELEVACIONES EN METROS

CONTOUR INTERVAL 20 METERS SUPPLEMENTARY CONTOURS 10 METERS INTERVALO DE CURVAS DE 20 METROS CURVAS SUPLEMENTARIAS DE 10 METROS

Table comparing projection systems: Ellipsoid, Grid, and Horizontal Datum. Lists systems like WGS 1984, UTM Zone 17, and Mean Sea Level.

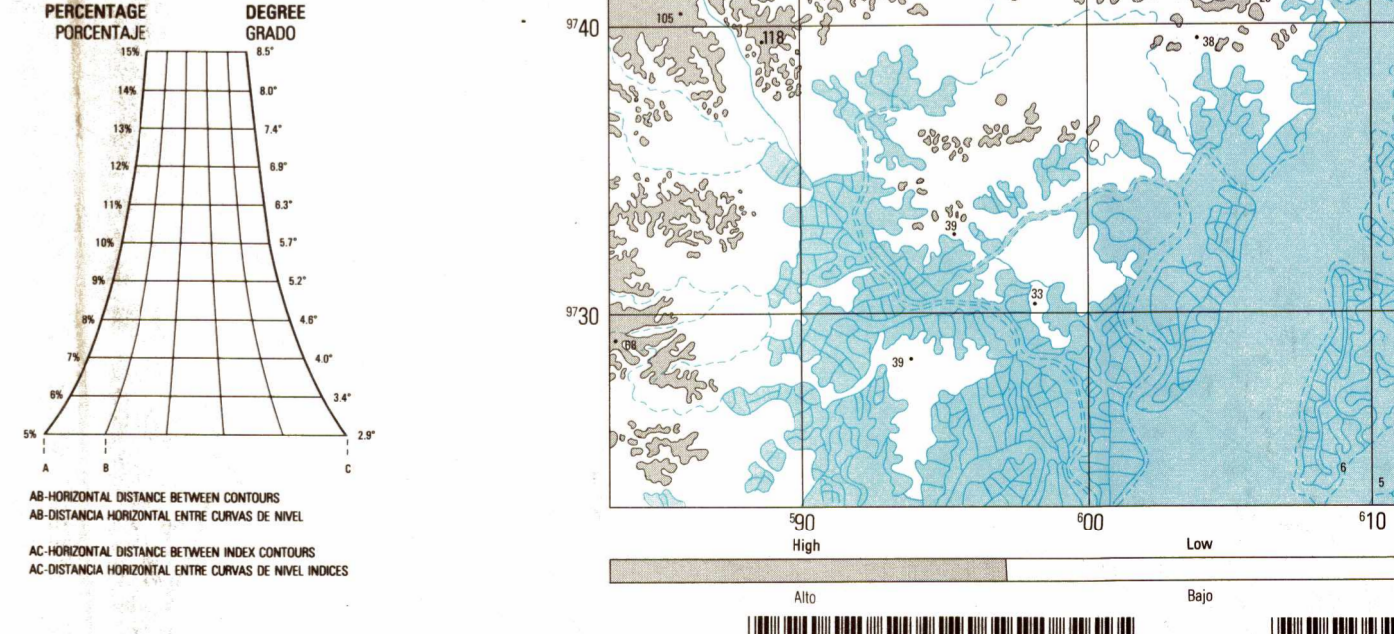
Grid conversion and slope guide information. Includes 'GRID CONVERSION' and 'SLOPE GUIDE' sections with diagrams and instructions.

USERS SHOULD REFER CORRECTIONS, ADDITIONS, OR COMMENTS TO THE NIMA CUSTOMER HELP DESK: 1-800-455-8889, COMMERCIAL 1-314-260-1236, DSN 490-1236, OR WRITE TO CDD, MAIL STOP P-37, NATIONAL IMAGERY AND MAPPING AGENCY, 4800 SANGAMORE ROAD, BETHESDA, MD 20816-5003.

COMPILATION COMPILACIÓN, BOUNDARIES LÍMITES, ADJOINING SHEETS HOJAS ADYACENTES



SLOPE GUIDE GUÍA DE PENDIENTE



THIS MAP IS RED LIGHT READABLE ESTE MAPA ES LEGIBLE BAJO LUZ ROJA. Includes NSN 7643014570374 and NIMA REF. NO. J721X35861.