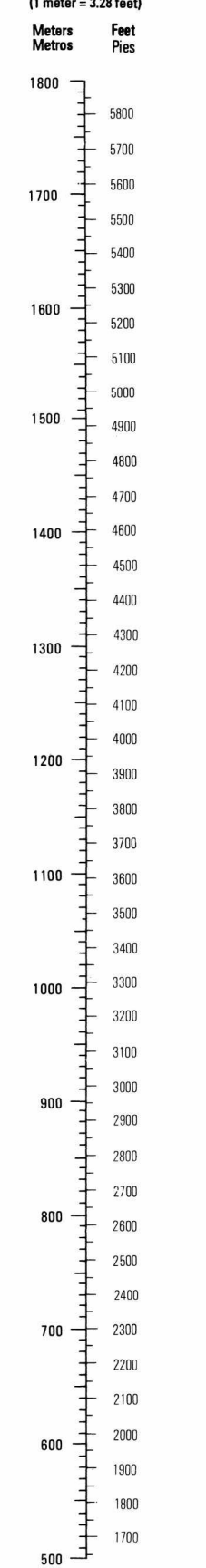
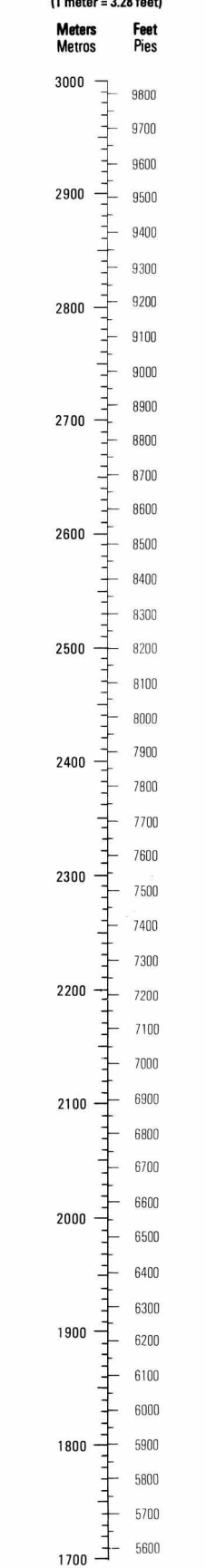


CONVERSION GRAPH GRÁFICO DE CONVERSIÓN



CONVERSION GRAPH GRÁFICO DE CONVERSIÓN




Prepared by the Instituto Geográfico Militar (I.G.M.), Quito, Ecuador, in collaboration with the National Imagery and Mapping Agency.



Preparado por el Instituto Geográfico Militar (I.G.M.), Quito, Ecuador, en colaboración con National Imagery and Mapping Agency.

Compiled in 1995 by stereophotogrammetric methods from aerial photography taken in 1981 and 1989. Cartographic compilation completed in 1997.

LIMITED DISTRIBUTION: Distribution authorized to DAD IAW 10 U.S.C. 5113(a), 435. Release authorized to U.S. DoD contractors IAW 48 C.F.R. 1252.245-7000. Refuse other requests for this product. NIMA, ATTN: Release Officer, Stop P-25. Destroy as 'For Official Use Only'. Release of this content is prohibited.



LEGEND SIMBOLOS CONVENCIONALES. Table listing symbols for populated places, roads, railroads, boundaries, and miscellaneous cultural features.

LEGEND SIMBOLOS CONVENCIONALES. Table listing symbols for drainage, vegetation, and relief.

NOTES NOTAS. Text providing additional information about the map's compilation and usage.

GLOSSARIO GLOSARIO. Table listing geographical terms in Spanish and their English equivalents.

ELEVATIONS IN METERS ELEVACIONES EN METROS. Table showing contour intervals and elevation scales.

ELEVATIONS IN METERS ELEVACIONES EN METROS. Table showing contour intervals and elevation scales.

ELEVATIONS IN METERS ELEVACIONES EN METROS. Table showing contour intervals and elevation scales.

ELEVATIONS IN METERS ELEVACIONES EN METROS. Table showing contour intervals and elevation scales.

