


Prepared by the Instituto Geográfico Militar (IGM) Quito, Ecuador, in collaboration with the Defense Mapping Agency (DMA)...

Compiled in 1989 by stereophotogrammetric methods from aerial photography taken in 1988. Map not field checked.

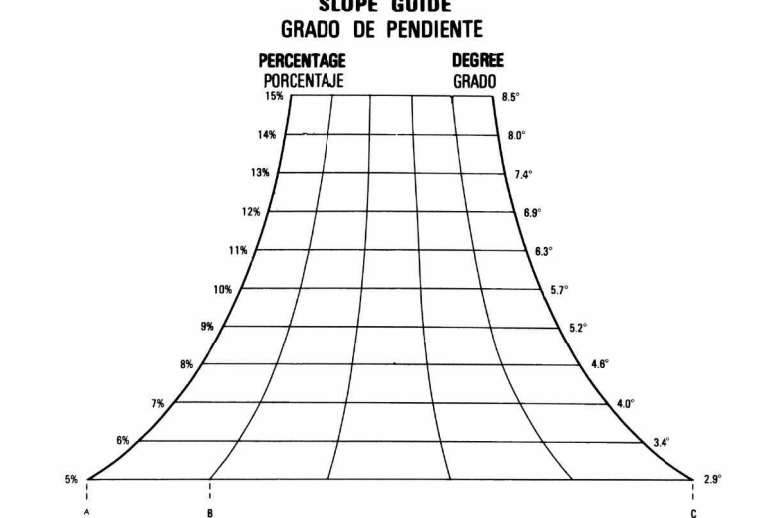
NOTES: IN BUILT-UP AREAS ONLY THROUGH ROUTES ARE CLASSIFIED. EN AREAS DESARROLLADAS SOLAMENTE SE CLASIFICAN LAS RUTAS TRONCALES.



ELEVATIONS IN METERS / ELEVACIONES EN METROS

CONTOUR INTERVAL 40 METERS / INTERVALO DE CURVAS 40 METROS

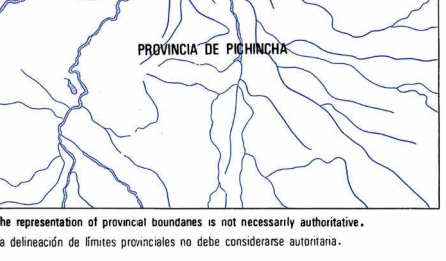
GRID: 1:000 METER UTM ZONE 17 (BLACK NUMBERED LINES) / 1.000 METRO UTM ZONA 17 (LINEAS NEGROS NUMERADAS)



GLOSSARY / GLOSARIO

Table with 2 columns: English terms and Spanish equivalents. Includes terms like drainage channel, water, swamp, etc.

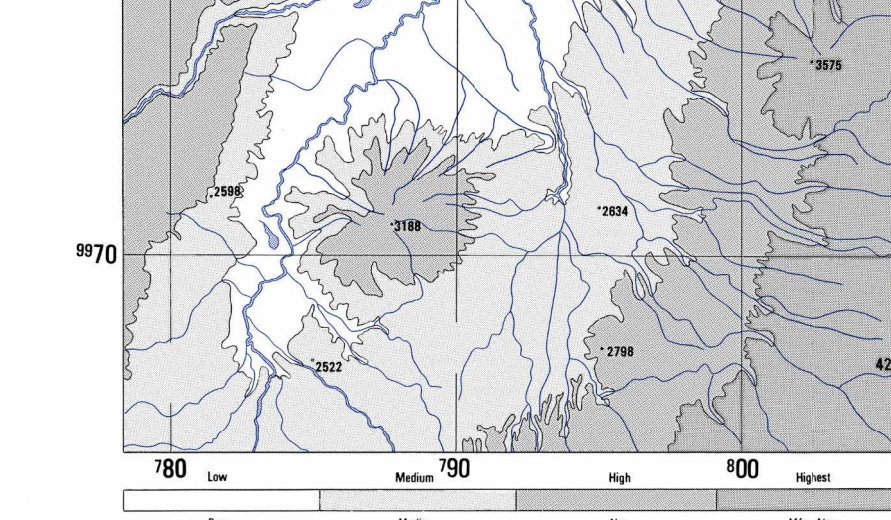
BOUNDARIES / LÍMITES



ADJOINING SHEETS / HOJAS ADYACENTES

Table listing adjacent map sheets with their grid coordinates.

ELEVATION GUIDE / GUÍA DE ELEVACIÓN



THIS MAP IS RED LIGHT READABLE / ESTE MAPA ES LEGIBLE BAJO LUZ ROJA

LEGEND / CONVENCIONES: Symbols and descriptions for roads, railways, boundaries, and other features.