



CONVERSION GRAPH GRAFICO DE CONVERSION



CONVERSION GRAPH GRAFICO DE CONVERSION

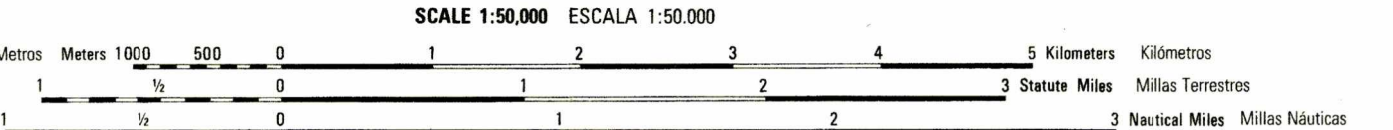


Prepared by the Instituto Geografico Militar (I.G.M.), Quito, Ecuador, in collaboration with the National Imagery and Mapping Agency.

Prepared by the Instituto Geografico Militar (I.G.M.), Quito, Ecuador, in collaboration with the National Imagery and Mapping Agency.

Compiled in 1992 by stereophotogrammetric methods from aerial photography taken in 1979 and 1981. Cartographic compilation completed in 1996.

Compiled in 1992 por métodos estereofotogrametricos con fotografias aereas tomadas en 1979 y 1981. Compilacion cartografica terminada en 1996.



LEGEND SIMBOLOS CONVENCIONALES. Table listing symbols for populated places, roads, railroads, boundaries, and miscellaneous cultural features. Includes symbols for densely built-up areas, roads, and various landmarks.

NOTES NOTAS. Text providing information about built-up areas, lane width, and coordinate conversion. Includes a note about the width of a lane and a note about coordinate conversion.

GLOSSARY GLOSARIO. Table listing terms and their meanings, such as cooperative, Contienda, Laguna, No hay, and Tarbita.

ELEVATIONS IN METERS ELEVACIONES EN METROS. Table showing contour intervals and supplementary contours. Includes a note about the width of a lane and a note about coordinate conversion.

COMPILATION COMPILACION. Table showing the compilation process and the date of the map. Includes a note about the width of a lane and a note about coordinate conversion.

BOUNDARIES LIMITES. Table showing the boundaries of the map and the date of the map. Includes a note about the width of a lane and a note about coordinate conversion.

ADJOINING SHEETS HOJAS ADYACENTES. Table showing the adjacent sheets and their coordinates. Includes a note about the width of a lane and a note about coordinate conversion.

