





CONVERSION GRAPH GRAFICO DE CONVERSION (1 meter=3.28 feet)



CONVERSION GRAPH GRAFICO DE CONVERSION (1 meter=3.28 feet)



Prepared by the Instituto Geografico Militar (I.G.M.), Quito, Ecuador in collaboration with the National Imagery and Mapping Agency.


LEGEND SIMBOLOS CONVENCIONALES. Table listing symbols for populated places, roads, railroads, boundaries, and miscellaneous cultural features.

Compiled in 1992 by stereophotogrammetric methods from aerial photography taken in 1987. Cartographic compilation completed in 1997.

NOTES. Text providing details on map compilation, scale, and data sources.

LIMITED DISTRIBUTION: Distribution authorized to Department of Defense (DDI) IAW 10 U.S.C. 11320 & 2786...

GLOSSARY GLOSARIO. Table listing geographical terms and their Spanish/English equivalents.



ELEVATIONS IN METERS ELEVACIONES EN METROS. Text describing elevation data and contour intervals.

CONTOUR INTERVAL 40 METERS SUPPLEMENTARY CONTOURS 20 METERS. Text describing contour line specifications.

ELIPSOID. Table detailing map projection information, including datum and scale.



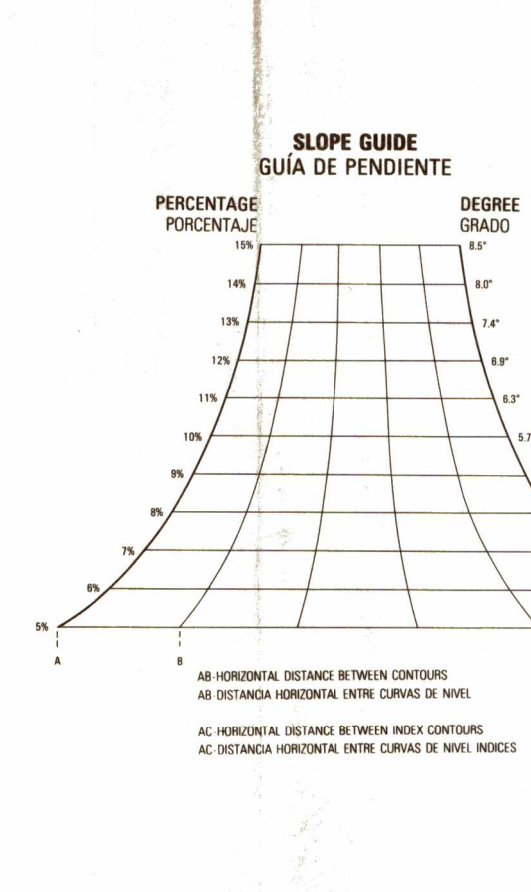
ELEVATIONS IN METERS ELEVACIONES EN METROS. Text describing elevation data and contour intervals.

CONTOUR INTERVAL 40 METERS SUPPLEMENTARY CONTOURS 20 METERS. Text describing contour line specifications.

ELIPSOID. Table detailing map projection information, including datum and scale.



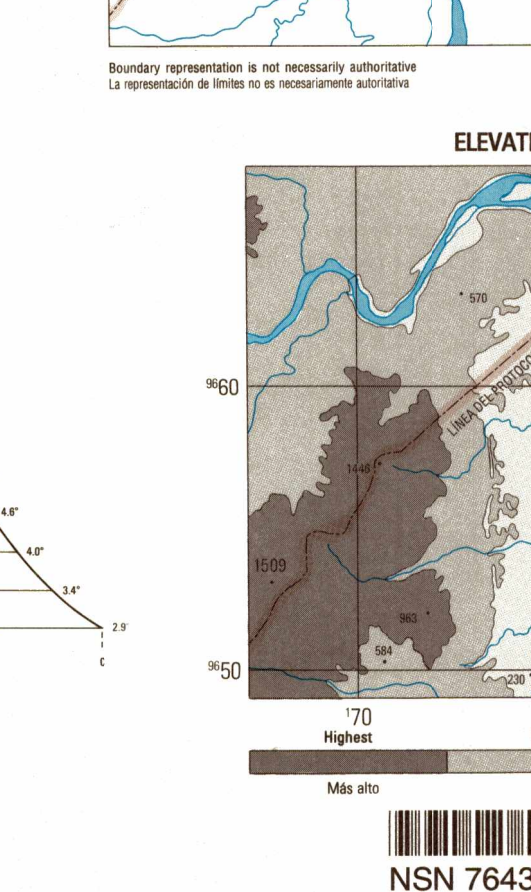
SLOPE GUIDE GUIA DE PENDIENTE. Text describing slope measurement methods.



ELEVATION GUIDE GUIA DE ELEVACION. Text describing elevation measurement methods.



BOUNDARIES LIMITES. Text describing boundary representations.



ADJOINING SHEETS HOJAS ADYACENTES. Text describing sheet numbering and grid coordinates.