
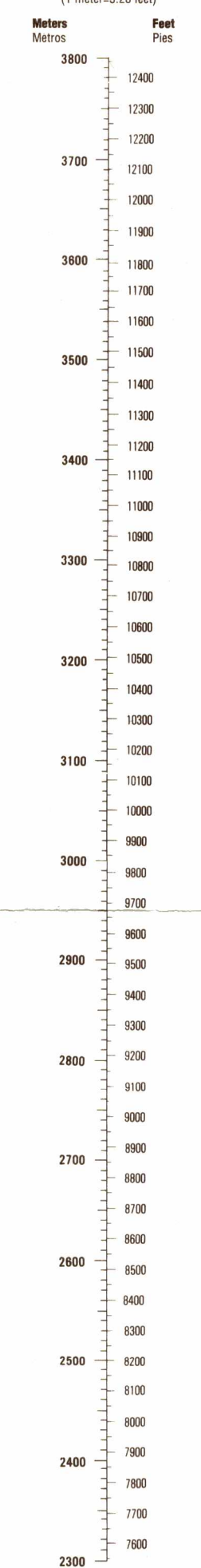


CONVERSION GRAPH



CONVERSION GRAPH



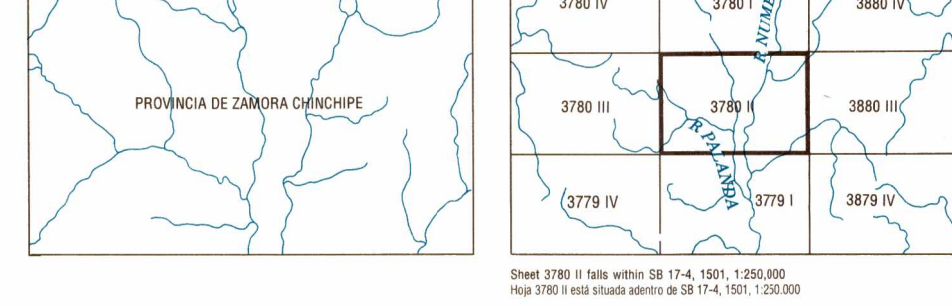
ELEVATIONS IN METERS



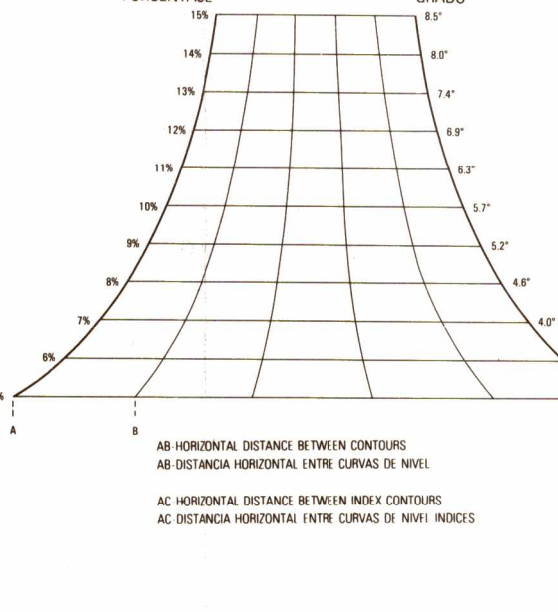
Table with 2 columns: ELLIPSOID, GRID, PROYECCION, DATUM, HORIZONTAL DATUM, FIELD CLASSIFICATION. It lists technical details for the map's projection and datum.

Grid square identification and conversion instructions. Includes a diagram of a 100m grid square and instructions on how to use the grid for location finding.

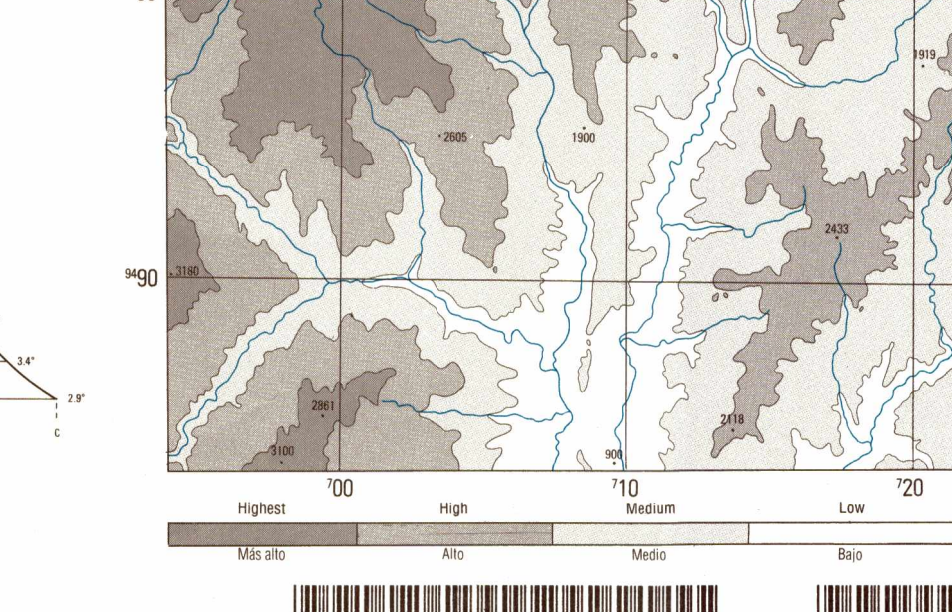
BOUNDARIES LÍMITES



SLOPE GUIDE



ELEVATION GUIDE



Prepared by the Instituto Geográfico Militar (I.G.M.), Quito, Ecuador, in collaboration with the National Imagery and Mapping Agency.

Prepared by the Instituto Geográfico Militar (I.G.M.), Quito, Ecuador, in collaboration with National Imagery and Mapping Agency.

Compiled in 1999 by stereophotogrammetric methods from aerial photography taken in 1998. Cartographic compilation completed in 2000.

LIMITED DISTRIBUTION: Distribution authorized to Department of Defense (DDI) (DDI FORM 10 U.S.C. 15133 & 2786) Release authorized to U.S. DoD contractors (DDI FORM 10 U.S.C. 15133-2000). Refer other requests to Headquarters, NIMA, ATTN: Release Officer, Stop A-10, Destroy as 'For Official Use Only.' Removal of this caveat is prohibited.

DISTRIBUCIÓN LIMITADA: Distribución autorizada al Departamento de Defensa (DDI) (DDI FORM 10 U.S.C. 15133 & 2786) y a personal autorizado por el IGM (I.G.M. 15133-2000). Enviar otras solicitudes a Headquarters, NIMA, ATTN: Release Officer, Stop A-10. Distribuir como 'Para uso oficial solamente.' Esta prohibición permanecerá en vigor.

LEGEND section containing symbols for populated places, roads, railroads, boundaries, and miscellaneous cultural features.

SIEMBOLOS CONVENCIONALES section containing symbols for benchmarks, spot elevations, sand, airfield, and drainage features.

NOTES section containing information about built-up areas, telephone and electric service lines, and coordinate conversion instructions.

BLOSSARY GLOSARIO section containing a list of terms and their approximate alignment, such as 'Camino', 'Cerro', 'Cordillera', etc.

Grid square identification and conversion instructions, including a diagram of a 100m grid square and instructions on how to use the grid.

Grid square identification and conversion instructions, including a diagram of a 100m grid square and instructions on how to use the grid.

Grid square identification and conversion instructions, including a diagram of a 100m grid square and instructions on how to use the grid.

Grid square identification and conversion instructions, including a diagram of a 100m grid square and instructions on how to use the grid.

Grid square identification and conversion instructions, including a diagram of a 100m grid square and instructions on how to use the grid.

Grid square identification and conversion instructions, including a diagram of a 100m grid square and instructions on how to use the grid.