


Prepared and published by the Defense Mapping Agency
Hydrographic/Topographic Center, Washington, D.C.


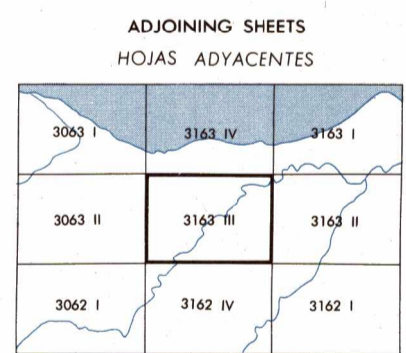
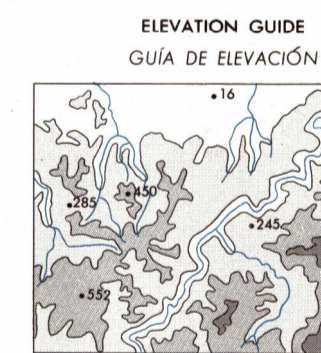


CONTOUR INTERVAL 20 METERS
SUPPLEMENTARY CONTOURS 10 METERS

INTERVALO DE CUJNAS 20 METROS
CUJNAS SUPLEMENTARIAS CADA 10 METROS

SPHEROID CLARKE 1866
GRID 1,000 METER LAMBERT GRID (BLACK NUMBERED LINES)
1,000 METER LAMBERT GRID, HONDURAS NORTH ZONE (BLUE NUMBERED TICKS)
PROJECTION TRANSVERSE MERCATOR
VERTICAL DATUM MEAN SEA LEVEL
HORIZONTAL DATUM NORTH AMERICAN 1927 DATUM
CONTROL POINT INSTITUTO GEOGRAFICO NACIONAL
PRINTED BY NIMA 4-99

| | | |
|---|---|---|
| <p>SAMPLE 1,000 METER GRID SQUARE EJEMPLO DE CUADRÍCULA DE 1,000 METROS</p> <p>100,000 M. SQUARE IDENTIFICATION DESIGNATION DE ZONA DE CUADRÍCULA FN</p> | <p>100 METER REFERENCE</p> <p>1. Read large numbers labeling the VERTICAL grid line left of point and estimate tenths (100 meters) from grid line to point 12 3</p> <p>2. Read large numbers labeling the HORIZONTAL grid line below point and estimate tenths (100 meters) from line to point 45 0</p> <p>Example: 123456</p> | <p>REFERENCIA DE 100 METROS</p> <p>1. Léase las cifras grandes correspondientes a la línea VERTICAL de la cuadrícula situada a la izquierda del punto y estime los décimos (100 metros) entre la línea mencionada y el punto 12 3</p> <p>2. Léase las cifras grandes correspondientes a la línea HORIZONTAL de la cuadrícula situada debajo del punto y estime los décimos (100 metros) entre la línea mencionada y el punto 45 0</p> <p>Example: 123456</p> |
| <p>GRID ZONE DESIGNATION DESIGNACIÓN DE ZONA DE CUADRÍCULA</p> <p>16P</p> | <p>WHEN REPORTING OUTSIDE THE GRID ZONE DESIGNATION AREA, PREFER THE 100,000 METER SQUARE IDENTIFICATION, IN WHICH THE POINT LIES.</p> <p>Example: FN123456</p> | <p>WHEN REPORTING OUTSIDE THE GRID ZONE DESIGNATION AREA, PREFER THE GRID ZONE DESIGNATION.</p> <p>Example: 16PFN123456</p> |



LEGEND
MAP INFORMATION AS OF 1968
On this map a line is generally considered as being 8-12 feet (2.5-3.6 meters) in width
EN ESTE MAPA UNA LÍNEA TIENE GENERALMENTE UNA ANCHURA DE 8-12 PIES (2.5-3.6 METROS)

| ROADS | CAMINOS |
|---|--|
| Dual highway | Autopista |
| All weather, hard surface, two or more lanes wide | Para todo tiempo, carretera pavimentada, dos o más vías |
| All weather, loose or light surface, two or more lanes wide | Para todo tiempo, carretera no pavimentada, dos o más vías |
| All weather, hard surface, one lane wide | Para todo tiempo, carretera pavimentada, una vía |
| All weather, loose or light surface, one lane wide | Para todo tiempo, carretera no pavimentada, una vía |
| Cart track, trail | Camino de herradura, Huella |
| Bridge | Puente |
| Road markers | Señales de ruta |
| National, Secondary | Nacional, Secundaria |
| Railroad, normal gauge | Ferrocarril, vía normal |
| 1,067m. (3 1/2') | vía estrecha, 0,914m. (3') |
| narrow gauge, 0,914m. (3') | |
| Bull-up area | Área construida |
| BOUNDARIES | LÍMITES |
| International, boundary marker | Internacional, Alfilería limítrofe |
| First-order administrative division | Departamento |

| SIGNOS CONVENCIONALES | INFORMACIÓN HASTA 1968 |
|--|---|
| Power transmission line | Línea de transmisión |
| Fence, Wall | Cercas, Muro |
| Building, Church, Tank | Edificio, Iglesia, Tanque |
| School, Cemetery | Escuela, Cementerio |
| Windmill, windmill, Water mill, light, lighthouse | Molino de viento, molino de agua, luz, faro |
| Horizontal control point, Bench mark | Vertice geodésico, Punto fijo |
| Spot elevations in meters: Checked, Unchecked, Sand, Lava | Cote en metros: Comprobadas, No comprobadas, Arena, Lava |
| Wood, brushwoods, Scrub, Permanent plantation, Temporary | Arbolada, Matollar, Plantación permanente, temporal |
| Marsh or swamp, Mangrove | Pantano, Manglar |
| Rice, Salt evaporator | Arozal, Salina |
| Land subject to inundation, Dry stream or wash, Wet, Spring, Intermittent stream | Terrazo sujeto a inundación, Río seco o aludido, Pozo, Manantial, Río intermitente |
| Intermittent lake, Navigable canal, Pier, Reef, Dam, Masonry, Earthen | Laguna intermitente, Canal, navegable, Muelle, Arroyo, Presa, de fábrica, de tierra |

THIS MAP IS RED-LIGHT READABLE

LIMITED DISTRIBUTION - Distribution authorized to: DoD, LAW 10 USC 4630 & 465. Release authorized to: U.S. Civilian, LAW 48 CFR 125.245-2000. Further release requests to: Headquarters, NIMA, 11711 Avenue Office, Stop 705, Dayton, OH 45424-0705. Release of this content is prohibited.

NSN 7643014052550
NIMA REF. NO. E752X31633

GLOSSARY GLOSARIO

| | |
|----------------------------------|-------------------------------------|
| Alcance Aproximado, Alto, Aprox. | approximate alignment |
| Cayo | island |
| Cementerio, Cem. | cemetery |
| Cerro | mountain |
| Departamento | first-order administrative division |
| Pedra | stone |
| Piensa | stream |
| Quebrada, Qda. | branch |
| Rápidos | rapids |
| Río | stream |
| Sierra | mountain range |