
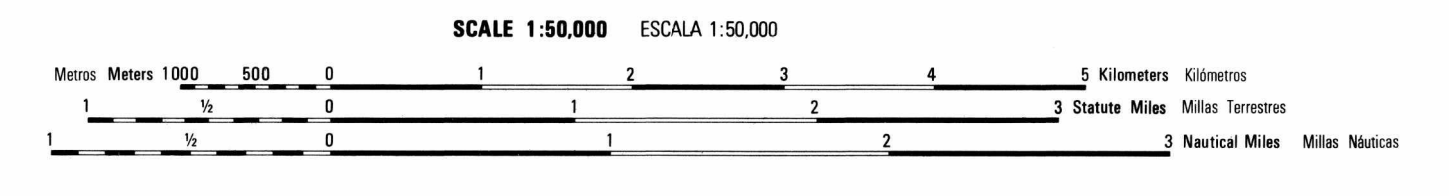


CONVERSION GRAPH GRÁFICO DE CONVERSIÓN



Prepared by the Instituto Geográfico Nacional (IGN) Honduras with the collaboration of the National Imagery and Mapping Agency.

NOTES NOTAS CAUTION: NOT ALL TELEPHONE AND ELECTRIC SERVICE LINES ARE SHOWN. ADVERTENCIA: NO TODAS LAS LÍNEAS TELEFÓNICAS Y DE DISTRIBUCIÓN ELÉCTRICA SE INDICAN.



ELEVATIONS IN METERS ELEVACIONES EN METROS

CONTOUR INTERVAL 20 METERS INTERVALO DE CURVAS 20 METROS. GRID, HORIZONTAL DATUM... 1300 METER UTM ZONE 18, GEODETIC REFERENCE SYSTEM 1980/GEODETIC SYSTEM 1984 ELLIPSOIDAL.

LEGEND CONVENIONES. Table listing symbols for roads, railroads, populated places, boundaries, and vegetation.

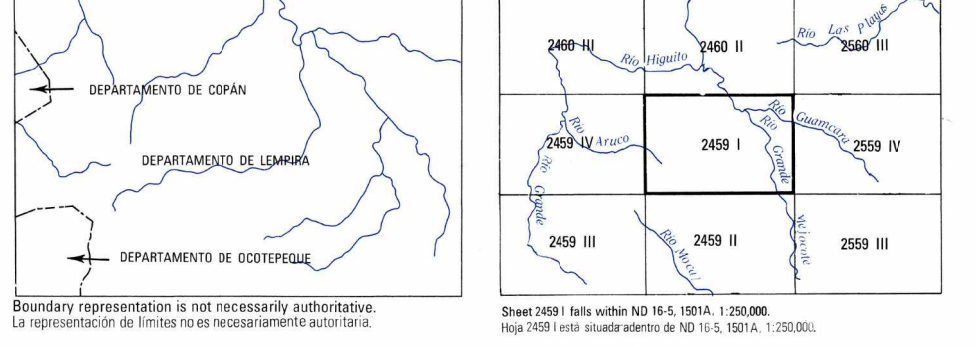
GLOSSARY GLOSARIO. Table listing terms like Abandonado, Agua, Aguas termales, Alameda, Antena, Aserradero, Campo de aterrizaje, etc.

Grid square identification and conversion instructions. Includes diagrams for 100m grid squares and instructions for converting grid coordinates to magnetic azimuth and elevation.

COORDINATE CONVERSION NAD 83/WGS 84 TO NAD 27. Geographical: 89° 01' 00" Long., 15° 01' 00" Lat.

THIS MAP IS RED-LIGHT READABLE ESTE MAPA ES LEGIBLE BAJO LUZ ROJA

BOUNDARIES LÍMITES and ADJOINING SHEETS HOJAS ADYACENTES



ELEVATION GUIDE GUÍA DE ELEVACIÓN

