



Table with 2 columns: 'HYDROGRAPHIC DATUM MEAN LOWER LOW WATER' and 'DATOS HIDROGRAFICOS MEDIA DE LA MAREA MAS BAJA'. It lists symbols for various hydrographic features like depth contours, shore flats, rocks, wrecks, wharves, and anchorages.

CONVERSION GRAPH GRAFICO DE CONVERSION. A table showing conversion between meters and feet. 1 meter = 3.28 feet. It includes a graphical scale for both units.



Prepared by the Instituto Geográfico Nacional, Honduras in collaboration with the Defense Mapping Agency. Prepared por el Instituto Geográfico Nacional, Honduras en colaboración con la Defensa Mapping Agency.

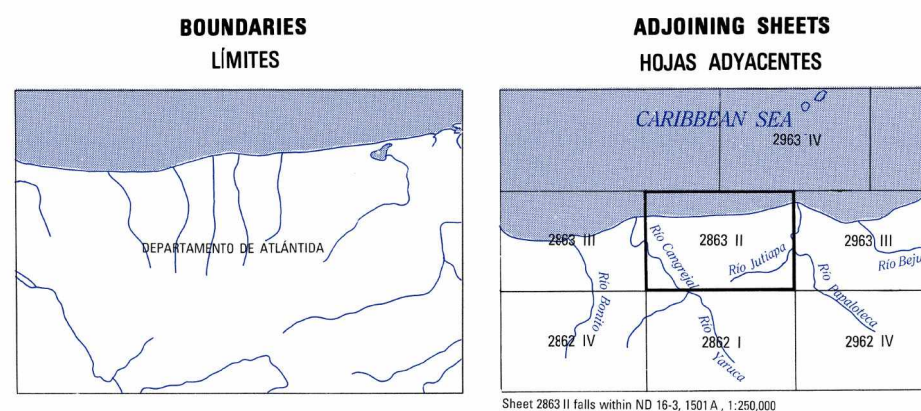
CAUTION: NOT ALL TELEPHONE AND ELECTRIC SERVICE LINES ARE SHOWN. ADVERTENCIA: NO TODAS LAS LINEAS TELEFONICAS Y DE DISTRIBUCION ELECTRICA SE INDICAN. THE WIDTH OF A LANE ON THIS MAP IS CONSIDERED TO BE A MINIMUM OF 2.5 METERS. UNA VIA EN ESTE MAPA SE CONSIDERA UN MINIMO DE 2.5 METROS DE ANCHO. IN BUILT-UP AREAS ONLY THROUGH ROUTES ARE CLASSIFIED. EN AREAS DESARROLLADAS SOLAMENTE SE CLASIFICAN LAS RUTAS TRONCALES.



ELEVATIONS IN METERS ELEVACIONES EN METROS. Contour interval 20 meters. INTERVALO DE CURVAS 20 METROS.

GRID, HORIZONTAL DATUM. 1:000 METER UTM ZONE 18. GEODETIC REFERENCE SYSTEM 1980 WORLD GEODETIC SYSTEM 1984 ELLIPSOID, NORTH AMERICAN DATUM 1983 WORLD GEODETIC SYSTEM 1984 (BLACK NUMBERED LINES). CLARE 1966 ELLIPSOID AND 1927 NORTH AMERICAN DATUM (BLUE NUMBERED TICKS). PROJECTION: TRANSVERSE MERCATOR. DATUM: MEAN SEA LEVEL.

COORDINATE CONVERSION NAD 83 WGS 84 TO NAD 27. Geoid: Subtract 7m E.; Subtract 203 m N. Geographic: Add 0.2° Long.; Subtract 3.1° Lat.



LEGEND CONVENIONES. A detailed table listing symbols for roads, railroads, populated places, boundaries, vegetation, and hydrography. Includes symbols for various types of roads, railways, buildings, and natural features.

GLOSSARY GLOSARIO. A table listing terms and their meanings in Spanish. Includes terms like 'Agua', 'Aldea', 'Alfaro', 'Alfaro de barro', 'Alfaro de cerámica', etc.

GRID CONVERSION. TO CONVERT A MAGNETIC AZIMUTH TO A GRID AZIMUTH... TO CONVERT A GRID AZIMUTH TO A MAGNETIC AZIMUTH... Includes formulas and diagrams for converting between magnetic and grid azimuths.

LIMITED DISTRIBUTION. Distribution authorized to DoD IAW to U.S.C. 11330 & 2396. Release authorized to U.S. DoD contractors IAW 48 C.F.R. 1252.245-7000. Refer other requests to Headquarters, NIMA, ATTN: Release Office, Stop P-25. Destroy on 'For Official Use Only'. Removal of this cover is prohibited.

