


Prepared and published by the Defense Mapping Agency, Hydrographic/Topographic Center, Washington, D.C. REVISED IN 1986 FROM BEST AVAILABLE SOURCES. REDACCIÓN CARTOGRÁFICA EN 1986 DE LAS MEJORES FUENTES DE INFORMACIÓN.

NOTES (NOTAS) ON THIS MAP A LINE IS GENERALLY CONSIDERED AS BEING 8-12 FEET (2.5-3.8 METERS) WIDE. EN ESTE MAPA UNA LÍNEA TIENE GENERALMENTE UNA ANCHURA DE 8-12 PIES (2.5-3.8 METROS). NOT ALL TELEPHONE AND ELECTRIC SERVICE LINES ARE SHOWN. NO SE MUESTRAN TODAS LAS LÍNEAS DE SERVICIO. IN DEVELOPED AREAS ONLY THROUGH ROADS ARE CLASSIFIED. EN ÁREAS DESARROLLADAS SÓLO SE CLASIFICAN LAS RUTAS DIRECTAS.



ELEVATIONS IN METERS

CONTOUR INTERVAL 20 METERS (INTERVALO DE CURVAS 20 METROS). SPHEROID: 1,000 METER UTM ZONE 18 (BLACK NUMBERED LINES). CLARKE 1866. TRANSVERSA DE MERCATOR A 1,000 METROS ZONA 18 (LÍNEAS NEGRAS NUMERADAS). GRID: 1,000 METER HONDURAS NORTH LAMBERT GRID (BLUE NUMBERED TICKS). LAMBERT A 1,000 METROS, CUADRÍCULA HONDURAS AL NORTE (LÍNEAS AZULES NUMERADAS). PROJECTION: TRANSVERSE MERCATOR. DATUM: MEAN SEA LEVEL. DATUM HORIZONTAL: NIVEL MENO DEL MAR. HORIZONTAL DATUM: NORTH AMERICAN 1927 DATUM.

LEGEND (SIGNOS CONVENCIONALES)

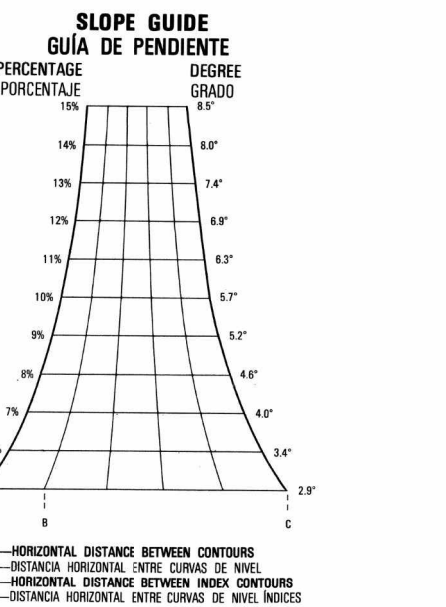
Legend table with columns for ROAD, RAILROADS, BOUNDARIES, and other features. Includes symbols and descriptions for roads, railways, boundaries, and various terrain features.

GLOSSARY (GLOSARIO)

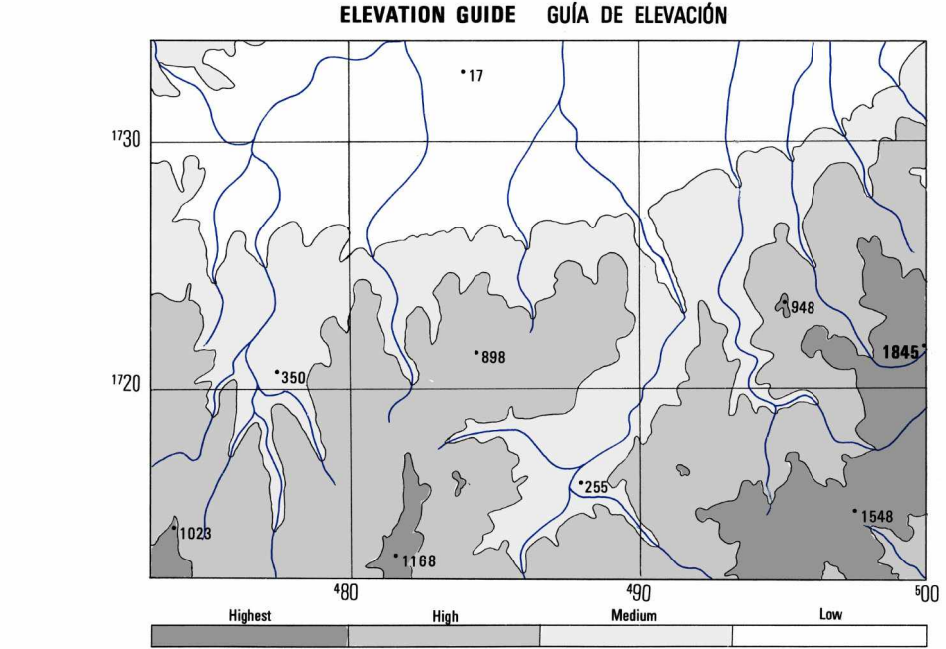
Glossary table listing terms and their corresponding symbols or descriptions, such as 'Cerro de Montaña', 'Cerro de Agua Caliente', etc.

100 METER REFERENCE and 100,000 M. SQUARE IDENTIFICATION. Includes diagrams and instructions for using the map's grid and scale.

GRID CONFORMANCE and TO CONVERT A MAGNETIC AZIMUTH TO A GRID AZIMUTH. Includes diagrams and instructions for converting magnetic azimuths to grid azimuths.



BOUNDARIES (LÍMITES) and ADJOINING SHEETS (HOJAS ADYACENTES). Includes a diagram of the map's location within Honduras and a table of adjacent sheets.



THIS MAP IS RED-LIGHT READABLE. LIMITED DISTRIBUTION. Distribution authorized to DoD LAW 10 U.S.C. 46130 & 4796. Release authorized to U.S. DoD contractors (48 CFR 101.118) and U.S. DoD employees (48 CFR 101.118). Release other requests to Headquarters, DMA, ATTN: Release Officer, Stop P-26. Do not use for Official Use Only. Removal of this caveat is prohibited.