

Prepared and published by the Defense Mapping Agency Hydrographic/Topographic Center, Washington, D.C.

LEGEND MAP INFORMATION AS OF 1982 On this map a line is generally considered as being 8-12 feet (2.5-3.6 meters) in width EN ESTE MAPA: UNA LÍNEA TIENE GENERALMENTE UNA ANCHURA DE 8-12 PIES (2.5-3.6 METROS)

- ROADS: Dual highway, All weather, hard surface, two or more lanes wide, All weather, loose or light surface, two or more lanes wide, All weather, hard surface, one lane wide, All weather, loose or light surface, Fair or dry weather, loose surface, Cart track, Trail, Bridge, Route markers, National, Secondary, Railroad, normal gauge, single-track, Built-up area, BOUNDARIES: International, Boundary marker, First-order administrative division

- SIGNOS CONVENCIONALES: Power transmission line, Fence, Wall, Hut, Building, Church, School, Cemetery, Windmill, windpump, Water mill, Light, lighthouse, Horizontal control point, Bench mark, Spot elevations in meters, Checked, Unchecked, Sand, Lava, Woods, brushwoods, Scrub, Plantation: Permanent; Temporary, Marsh or swamp, Mangrove, Rice, Salt evaporator, Land subject to inundation, Dry stream or wash, Well; Spring; Intermittent stream, Intermittent lake, Navigable canal, Pier; Reef, Dams: Masonry; Earthen

- Linea de transmisión, Cerca, Muro, Choza, Edificio, Iglesia, Escuela, Cementerio, Molino de viento, aeromotor, Molino de agua; Luz, faro, Vértice geodésico, Punto fijo, Cota en metros, Comprobadas; No comprobadas, Arena; Lava, Arboleda; Matorral, Plantación: Permanente, Temporal, Pantano; Manglar, Arrozal; Salina, Terreno sujeto a inundación, Pozo; Manantial; No intermitente, Laguna intermitente; Canal Navegable, Muelle; Arceife, Presa; de fábrica; de tierra

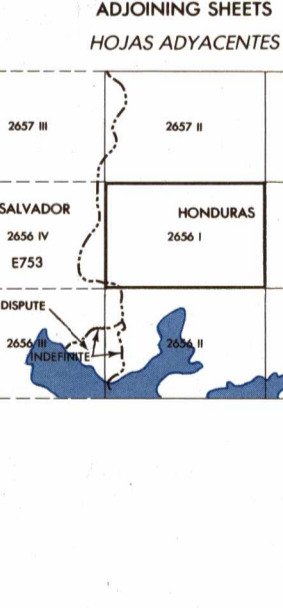
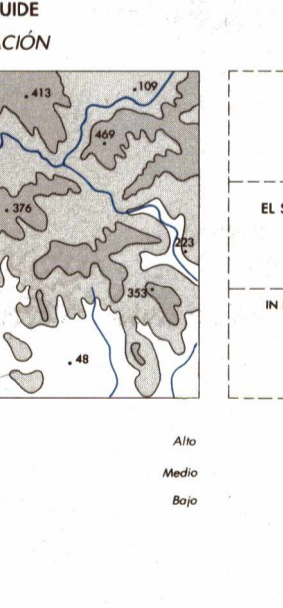
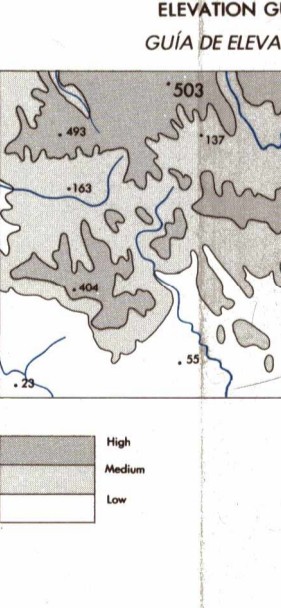
CONTOUR INTERVAL 20 METERS SUPPLEMENTARY CONTOURS 10 METERS INTERVALO DE CURVAS 20 METROS CURVAS SUPLEMENTARIAS CADA 10 METROS

USERS SHOULD REFER CORRECTIONS, ADDITIONS, AND COMMENTS TO THE MMA CUSTOMER HELP DESK: 1-800-455-6888 COMMERCIAL: 314-200-5022; DON 490-5022; OR WRITE TO: DIRECTOR, NATIONAL IMAGERY AND MAPPING AGENCY, ATTN: CDD, MAIL STOP P-37, 4600 SANGHVIK ROAD, BELTHER, MD 20715-5003

CLARKE 1866 TRANSVERSERA DE MERCATOR A 1,000 METROS CUADRICULA LAMBERT, ZONA SUR DE HONDURAS (OPRAS AZULES NUMERADAS) 1,000 METROS CUADRICULA LAMBERT, ZONA N DE HONDURAS (OPRAS ROJAS NUMERADAS) TRANSVERSERA DE MERCATOR DATUM NOROCCIDENTAL DE 1957 CONTROL PDM

CLARKE 1866 TRANSVERSERA DE MERCATOR A 1,000 METROS CUADRICULA LAMBERT, ZONA N DE HONDURAS (OPRAS ROJAS NUMERADAS) TRANSVERSERA DE MERCATOR DATUM NOROCCIDENTAL DE 1957 CONTROL PDM

GRID CONVERSIONE "P" (3 MIL) FOR CENTER OF SHEET CONVERGENCIA DE CUADRICULA "P" (3 MIL) PARA EL CENTRO DE LA HOJA



GLOSSARY GLOSARIO Abandonada, Agua, Campo de fútbol, Carrereta, Caserío, Cerro, Departamento, Hacienda, Hato, Mina, Paso, portillo, Páramo, Quebrada, Rancharía, Tancito, Vado

LIMITED DISTRIBUTION Distribution authorized to DoD, IAW 10 USC, 9533 & 452. Release authorized to U.S. DoD contractors, IAW 48 CFR, 252.245-7002. Refer other requests to: Headquarters, NIMA, ATTN: Release Officer, Stop P-25, Dayton, OH 45460-1000. "For Official Use Only." "Reproduction of this content is prohibited."