

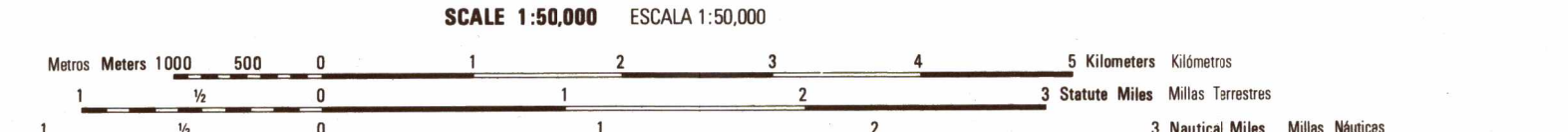
Prepared by the Instituto Geográfico Nacional, Honduras in collaboration with the Defense Mapping Agency.

Prepared by the Instituto Geográfico Nacional, Honduras in collaboration with the Defense Mapping Agency.



NOTES NOTAS

CAUTION: NOT ALL TELEPHONE AND ELECTRIC SERVICE LINES ARE SHOWN. ADVERTENCIA: NO TODAS LAS LINEAS TELEFÓNICAS Y DE DISTRIBUCIÓN ELÉCTRICA SE MUESTRAN.



ELEVATIONS IN METERS ELEVACIONES EN METROS. CONTOUR INTERVAL 20 METERS INTERVALO DE CURVAS 20 METROS.

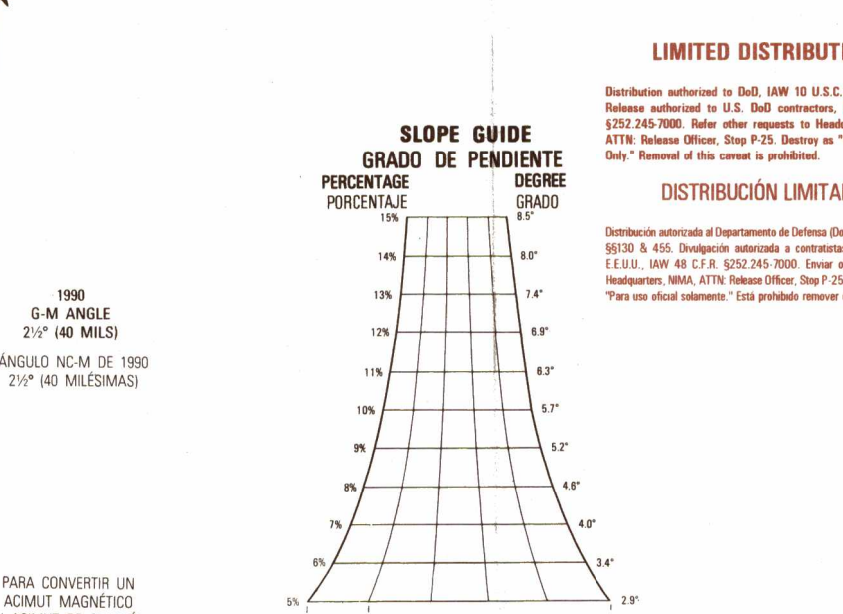
LEGEND CONVENIONES. A table listing symbols for roads, railways, populated places, boundaries, and vegetation.

GLOSSARY GLOSARIO. A table listing geographical features and their corresponding symbols.

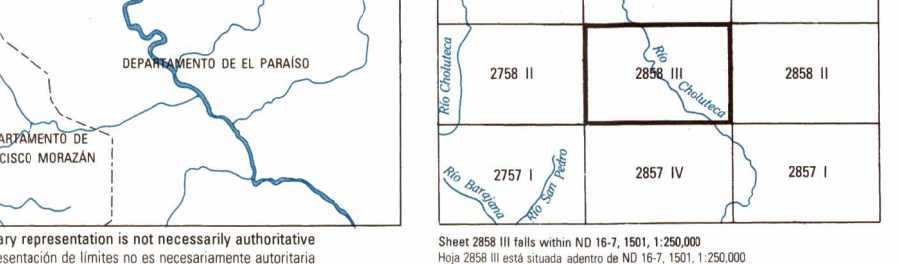
GRID AND HORIZONTAL DATUM. 1,000 METER UTM ZONE 16. CLARKE 1866 ELLIPSOID ANO 1927 NORTH AMERICAN DATUM. 1,000 METER UTM ZONE 16. ELIPSOIDE DE CLARKE DE 1866 Y DATUM NORTEAMERICANO DE 1927.

COORDINATE CONVERSION. Geographic: Subtract 0.2° Long.; Add 63.5° Lat. CONVERSIÓN DE COORDENADAS.

THIS MAP IS RED-LIGHT READABLE ESTE MAPA ES LEGIBLE BAJO LUZ ROJA.



BOUNDARIES LÍMITES. DEPARTAMENTO DE EL PARÍSAIO, DEPARTAMENTO DE FRANCISCO MORAZÁN.



ELEVATION GUIDE GUÍA DE ELEVACIÓN. A graph showing elevation in meters and feet.

