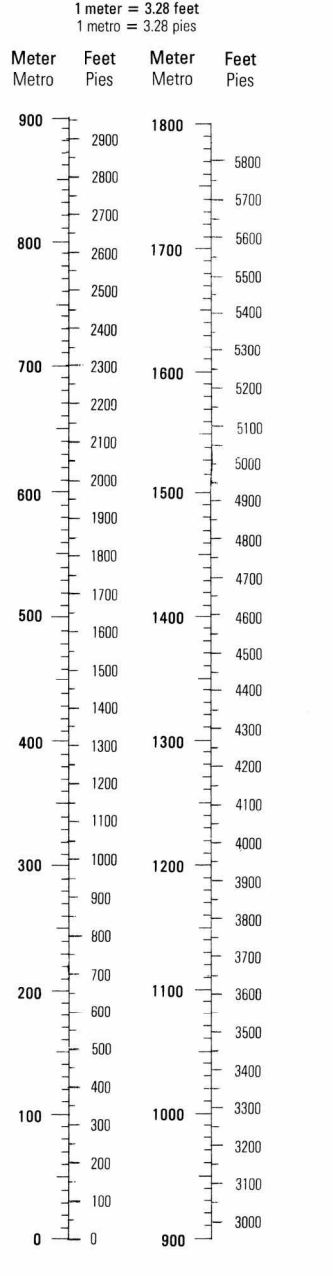


CONVERSION GRAPH



LIMITED DISTRIBUTION

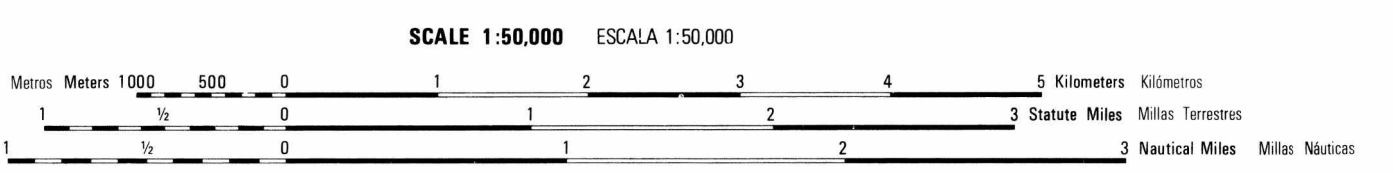
Distribution authorized by DOD, SSM 10 U.S.C. 5532c & 5552c. Release authorized by U.S. DOD, 2525-108-0000. Other restrictions apply. This map is not to be used for navigation. For more information, contact the National Imagery and Mapping Agency.

DISTRIBUCIÓN LIMITADA

Distribución autorizada por el Departamento de Defensa DOD, 50 U.S.C. 5532c & 5552c. Liberación autorizada por el Departamento de Defensa DOD, 2525-108-0000. Otros restricciones aplican. Este mapa no debe usarse para navegación. Para más información, contacte a la Agencia Nacional de Imágenes y Mapeo.

Prepared by the Instituto Geográfico Nacional (IGN) Honduras with the collaboration of the National Imagery and Mapping Agency. Preparado por el Instituto Geográfico Nacional (IGN) Honduras con la colaboración de la National Imagery and Mapping Agency.

NOTES NOTAS CAUTION: NOT ALL TELEPHONE AND ELECTRIC SERVICE LINES ARE SHOWN. ADVERTENCIA: NO TODAS LAS LÍNEAS TELEFÓNICAS Y DE DISTRIBUCIÓN ELÉCTRICA SE INDICAN. THE WIDTH OF A LANE ON THIS MAP IS CONSIDERED TO BE A MINIMUM OF 2.5 METERS. EN ÁREAS DESARROLLADAS SOLAMENTE SE CLASIFICAN LAS RUTAS TRONCALES. IN BUILT-UP AREAS ONLY THROUGH ROUTES ARE CLASSIFIED.

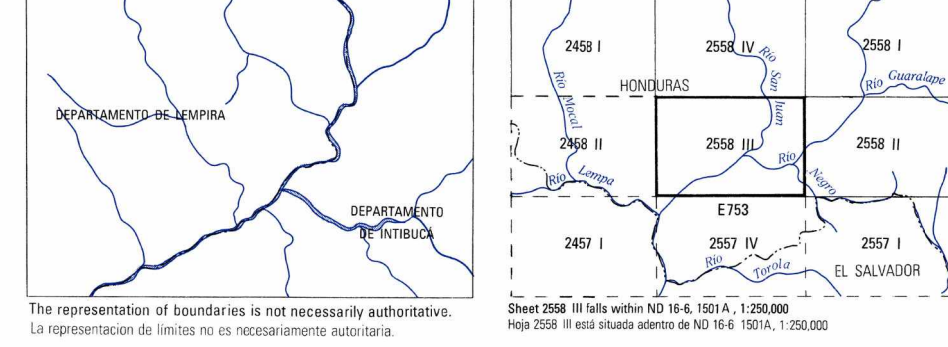


ELEVATIONS IN METERS ELEVACIONES EN METROS

CONTOUR INTERVAL 20 METERS INTERVALO DE CURVAS 20 METROS GRID HORIZONTAL DATUM 1,000 METER UTM ZONE 16 GEODETIC REFERENCE SYSTEM 1980 WORLD GEODETIC SYSTEM 1984 (BLACK NUMBERS) NORTH AMERICAN DATUM 1983 SYSTEM GEODESICO NACIONAL 1984 (BLACK NUMBERS) CLARKE 1866 ELLIPSOID; 1927 NORTH AMERICAN DATUM (BLUE NUMBERS) TRANSVERSE MERCATOR DATUM AFRICAN SEA LEVEL

COORDINATE CONVERSION NAD 83/US 84 TO NAD 27 Grid: Subtract 6m E; Subtract 200m N. Geographic: Add 0.1" Long; Subtract 3.5" Lat.

BOUNDARIES LIMITES ADJOINING SHEETS HOJAS ADYACENTES



LEGEND CONVENCIÓNES. Table listing symbols for roads, railways, populated places, boundaries, and vegetation.

GLOSSARY GLOSARIO

Table listing geographical features and their Spanish equivalents, such as water, field, hill, and stream.

Grid convergence and slope guide information. Includes diagrams for grid convergence and a slope guide showing percentage and degree scales.

SLOPE GUIDE GRADO DE PENDIENTE

