

One second of longitude equals 29.8 m. Un segundo de longitud equivale a 29.81 m.

LA CUMBRE LA RIGUOSA 0.1 km.

PASO VIEJO 3 km.

One second of longitude equals 29.8 m. Un segundo de longitud equivale a 29.81 m.

LA CEBITA 4.0 km.

LA GUARITA 0.7 km.

LA GUARITA 0.7 km.

LA GUARITA 0.7 km.

LA GUARITA 0.7 km.

LA GUARITA 0.7 km.

LA GUARITA 0.7 km.

LA GUARITA 0.7 km.

LA GUARITA 0.7 km.

LA GUARITA 0.7 km.

LA GUARITA 0.7 km.

LA GUARITA 0.7 km.

LA GUARITA 0.7 km.

LA GUARITA 0.7 km.

LA GUARITA 0.7 km.

LA GUARITA 0.7 km.

LA GUARITA 0.7 km.

LA GUARITA 0.7 km.

LA GUARITA 0.7 km.

LA GUARITA 0.7 km.

LA GUARITA 0.7 km.

LA GUARITA 0.7 km.

LA GUARITA 0.7 km.

LA GUARITA 0.7 km.

LA GUARITA 0.7 km.

LA GUARITA 0.7 km.

LA GUARITA 0.7 km.

LA GUARITA 0.7 km.

LA GUARITA 0.7 km.

LA GUARITA 0.7 km.

LA GUARITA 0.7 km.

LA GUARITA 0.7 km.

LA GUARITA 0.7 km.

LA GUARITA 0.7 km.

LA GUARITA 0.7 km.

LA GUARITA 0.7 km.

LA GUARITA 0.7 km.

LA GUARITA 0.7 km.

LA GUARITA 0.7 km.

LA GUARITA 0.7 km.

LA GUARITA 0.7 km.

LA GUARITA 0.7 km.

LA GUARITA 0.7 km.

LA GUARITA 0.7 km.

LA GUARITA 0.7 km.

LA GUARITA 0.7 km.

LA GUARITA 0.7 km.

LA GUARITA 0.7 km.

LA GUARITA 0.7 km.

LA GUARITA 0.7 km.

LA GUARITA 0.7 km.

LA GUARITA 0.7 km.


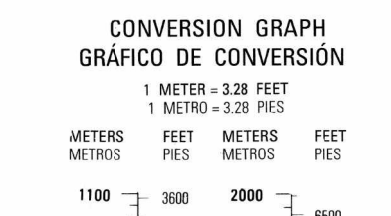
LA GUARITA 0.7 km.

LA GUARITA 0.7 km.

LA GUARITA 0.7 km.

LA GUARITA 0.7 km.

LA GUARITA 0.7 km.



CONVERSION GRAPH GRÁFICO DE CONVERSIÓN

CONVERSION GRAPH GRÁFICO DE CONVERSIÓN

CONVERSION GRAPH GRÁFICO DE CONVERSIÓN

CONVERSION GRAPH GRÁFICO DE CONVERSIÓN

CONVERSION GRAPH GRÁFICO DE CONVERSIÓN

CONVERSION GRAPH GRÁFICO DE CONVERSIÓN

CONVERSION GRAPH GRÁFICO DE CONVERSIÓN

CONVERSION GRAPH GRÁFICO DE CONVERSIÓN

CONVERSION GRAPH GRÁFICO DE CONVERSIÓN

CONVERSION GRAPH GRÁFICO DE CONVERSIÓN

CONVERSION GRAPH GRÁFICO DE CONVERSIÓN

CONVERSION GRAPH GRÁFICO DE CONVERSIÓN

CONVERSION GRAPH GRÁFICO DE CONVERSIÓN

CONVERSION GRAPH GRÁFICO DE CONVERSIÓN

CONVERSION GRAPH GRÁFICO DE CONVERSIÓN

CONVERSION GRAPH GRÁFICO DE CONVERSIÓN

CONVERSION GRAPH GRÁFICO DE CONVERSIÓN

CONVERSION GRAPH GRÁFICO DE CONVERSIÓN

CONVERSION GRAPH GRÁFICO DE CONVERSIÓN

CONVERSION GRAPH GRÁFICO DE CONVERSIÓN

CONVERSION GRAPH GRÁFICO DE CONVERSIÓN

CONVERSION GRAPH GRÁFICO DE CONVERSIÓN

CONVERSION GRAPH GRÁFICO DE CONVERSIÓN

CONVERSION GRAPH GRÁFICO DE CONVERSIÓN

CONVERSION GRAPH GRÁFICO DE CONVERSIÓN

CONVERSION GRAPH GRÁFICO DE CONVERSIÓN

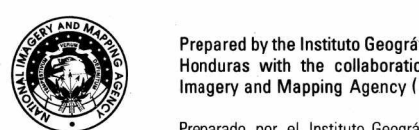
CONVERSION GRAPH GRÁFICO DE CONVERSIÓN

CONVERSION GRAPH GRÁFICO DE CONVERSIÓN


CONVERSION GRAPH GRÁFICO DE CONVERSIÓN

CONVERSION GRAPH GRÁFICO DE CONVERSIÓN

CONVERSION GRAPH GRÁFICO DE CONVERSIÓN



Prepared by the Instituto Geográfico Nacional (IGN) Honduras with the collaboration of the National Imagery and Mapping Agency (NIMA).



Prepared by the Instituto Geográfico Nacional (IGN) Honduras with the collaboration of the National Imagery and Mapping Agency (NIMA).

Compiled by stereophotogrammetric methods from aerial photography taken in 1992 and field classified in 1995.

CAUTION: NOT ALL TELEPHONE AND ELECTRIC SERVICE LINES ARE SHOWN. ADVERTENCIA: NO SE INDICA TODAS LAS LÍNEAS TELEFÓNICAS Y ELÉCTRICAS.

THE WIDTH OF A LANE ON THIS MAP IS CONSIDERED TO BE AT LEAST 2.5 METERS. UNA CARRETERA EN ESTE MAPA SE CONSIDERA CON UN MÍNIMO DE 2.5 METROS DE ANCHO.

IN BUILT-UP AREAS ONLY THROUGH ROUTES ARE CLASSIFIED. EN ÁREAS DESARROLLADAS SOLAMENTE SE CLASIFICAN LAS RUTAS TRANSVERSALES.

SCALE 1:50,000 ESCALA 1:50,000

SCALE 1:50,000 ESCALA 1:50,000

SCALE 1:50,000 ESCALA 1:50,000

SCALE 1:50,000 ESCALA 1:50,000

SCALE 1:50,000 ESCALA 1:50,000

SCALE 1:50,000 ESCALA 1:50,000

SCALE 1:50,000 ESCALA 1:50,000

SCALE 1:50,000 ESCALA 1:50,000

SCALE 1:50,000 ESCALA 1:50,000

SCALE 1:50,000 ESCALA 1:50,000

SCALE 1:50,000 ESCALA 1:50,000

LEGEND SIGNOS CONVENCIONALES. Table listing symbols for roads, relief, drainage, and boundaries.

VEGETATION. Table listing symbols for various types of vegetation.

POPULATED PLACES. Table listing symbols for different types of populated areas.

BOUNDARIES. Table listing symbols for international and administrative boundaries.

VEGETATION. Table listing symbols for various types of vegetation.

POPULATED PLACES. Table listing symbols for different types of populated areas.

BOUNDARIES. Table listing symbols for international and administrative boundaries.

VEGETATION. Table listing symbols for various types of vegetation.

POPULATED PLACES. Table listing symbols for different types of populated areas.

BOUNDARIES. Table listing symbols for international and administrative boundaries.