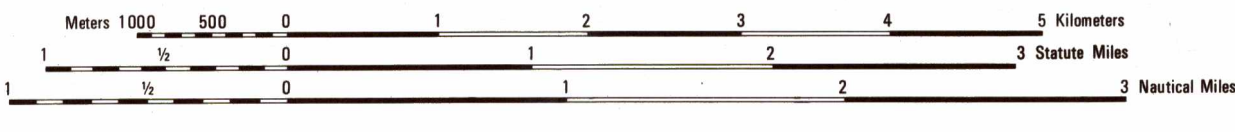


Scale 1:50,000. Grid coordinates and other technical details.


**NOTAS**  
 NOT ALL TELEPHONE AND ELECTRIC SERVICE LINES ARE SHOWN. NO SE MUESTRAN TODAS LAS LINEAS DE SERVIDO. A LANE IS CONSIDERED AS BEING 2.5 TO 3.8 METERS (8 TO 12 FEET) WIDE. UNA VÍA TIENE 2.5 A 3.8 METROS (8 A 12 PIES) DE ANCHO.



**ELEVATIONS IN METERS**

**CONTOUR INTERVAL 20 METERS**  
 SUPPLEMENTARY CONTOURS 10 METERS

**CONVERSION GRAPH**  
 (1 meter = 3.28 feet)



**PROJECTION**  
 VERTICAL DATUM: NORTH AMERICAN 1927  
 HORIZONTAL DATUM: NORTH AMERICAN 1927

**100 METER REFERENCE**  
 1. Read large numbers looking on VERTICAL grid line left of point and estimate within 100 meters from grid line to point. 12 3  
 2. Read large numbers looking on HORIZONTAL grid line below point and estimate within 100 meters from grid line to point. 45 6  
 Example: 123456

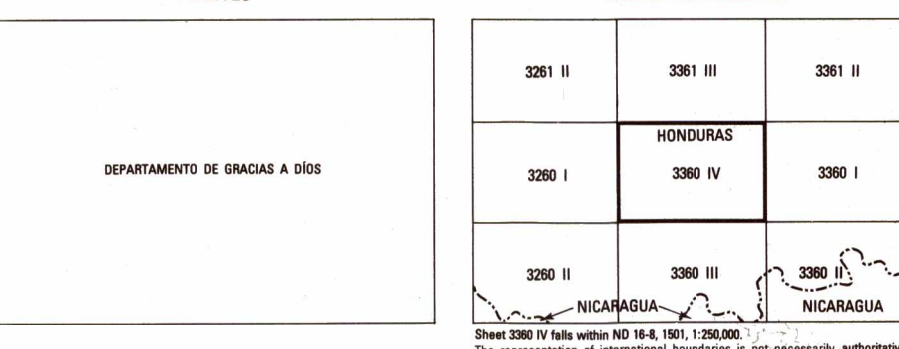
**WHEN REPORTING ABOVE A 100,000 METER LINE, PREFIX THE 100,000 METER SQUARE IDENTIFIER IN WHICH THE POINT LIES.**  
 Example: 0M123456

**WHEN REPORTING OUTSIDE THE GRID ZONE DESIGNATION AREA, PREFIX THE GRID ZONE DESIGNATION.**  
 Example: 18P0M123456

**THIS MAP IS RED-LIGHT READABLE**

**LIMITED DISTRIBUTION**  
 Distribution authorized to DOD, MAY 1975 U.S. GPO: 55232-6-655. Release authorized to U.S. Civil Contractors, MAY 48 C.F.R. 5225-245-7000. Refer other requests to Headquarters, DMA, ATTN: Release Officer, Stop P-25, Derry St., Fort Belvoir, Ill. "Removal of this caveat is prohibited."

**BOUNDARIES**  
 LÍMITES



**LEGEND**  
 SIGNOS CONVENCIONALES

**POPULATED PLACES**  
 Building, Church, School, Hospital, Locality object, Watermill, Windmill, windpump, Chimney, Tank, Fence, Mine, Active, Abandoned, Bench mark, Spot elevation in meters, Height, Normal, Power transmission line, Telephone or telegraph line.

**ROADS**  
 Divided highway, All weather, hard surface, Two or more lanes wide, One lane wide, All weather, loose surface, Two or more lanes wide, One lane wide, Fair or dry weather, loose surface, Truss bridge, Tunnel, Road marker, National, Secondary.

**RAILROADS**  
 Normal gauge (1.067m (3'6")), Single track, Multiple track, Narrow gauge (0.762m (2'5")), Station, Turntable.

**STREAMS**  
 Perennial, Intermittent, None, Less than 25m wide, Over 25m wide, Spring, Well, Lake, Intermittent, Dry, Dam, Masonry, Earthm.

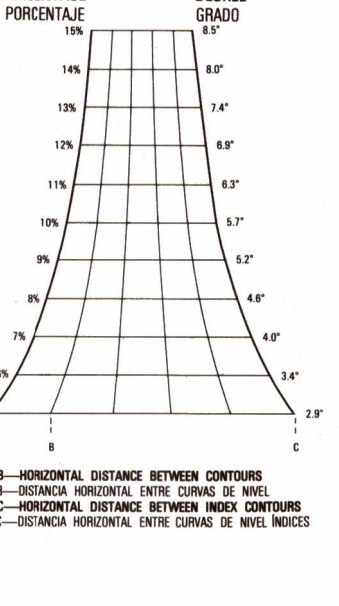
**WOODLAND**  
 Woodland, Scrub, Land subject to inundation, Scattered trees, Swamp, Lava, Sand, Orchard, Vineyard.

**BOUNDARIES**  
 International, First-order administrative, division (Department), Cemetery, Native hut.

**GLOSSARY**  
 GLOSARIO

Cem. Cementerio	cometary
Cerro	mountain
Crique	stream
Montañal	mountain
Pinos raros	scattered pines
Rio	stream
Swamp	swamp

**SLOPE GUIDE**  
 GUÍA DE PENDIENTE



**ELEVATION GUIDE**  
 GUÍA DE ELEVACION

