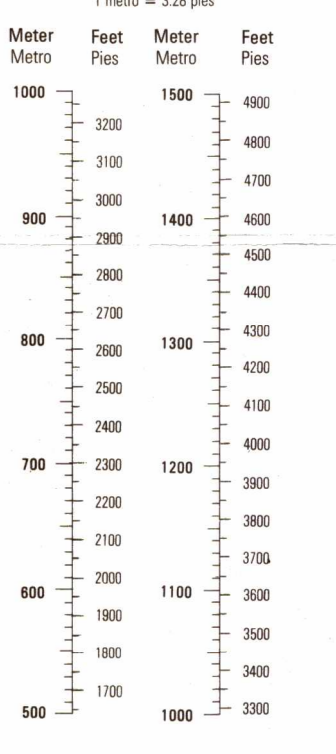


CONVERSION GRAPH GRÁFICO DE CONVERSIÓN



LIMITED DISTRIBUTION (distribution authorized by DAD) MAY 19 1975 10:52 AM '75

NOTES NOTAS

CAUTION: NOT ALL TELEPHONE AND ELECTRIC SERVICE LINES ARE SHOWN. ADVERTENCIA: NO TODAS LAS LÍNEAS TELEFÓNICAS Y DE DISTRIBUCIÓN ELÉCTRICA SE INDICAN.

THE WIDTH OF A LANE ON THIS MAP IS CONSIDERED TO BE A MINIMUM OF 2.5 METERS. UNA VÍA EN ESTE MAPA SE CONSIDERA UN MÍNIMO DE 2.5 METROS DE ANCHO.

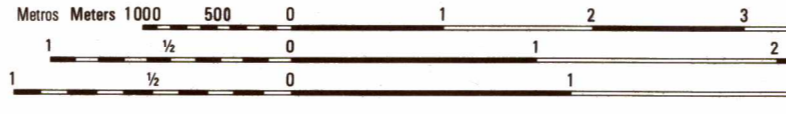
IN BUILT-UP AREAS ONLY THROUGH ROUTES ARE CLASSIFIED. EN ÁREAS DESARROLLADAS SOLAMENTE SE CLASIFICAN LAS RUTAS TRONCALES.

Compiled by stereophotogrammetric methods from aerial photography taken in 1966-69. Actualizado por métodos estereofotogramétricos en 1966-69.

GLOSSARY GLOSARIO

Table with two columns: English terms and Spanish terms. Includes entries like 'water', 'pump', 'hill', 'mountain', 'lake', 'river', etc.

SCALE 1:50,000 ESCALA 1:50,000



ELEVATIONS IN METERS ELEVACIONES EN METROS

CONTOUR INTERVAL 20 METERS INTERVALO DE CURVAS 20 METROS

GRID: HORIZONTAL DATUM 1,000 METER UTM ZONE 18, GEODETIC REFERENCE SYSTEM (NAD 83)...

PROJECTION: TRANSVERSE MERCATOR CLARKE 1866 ELLIPSOID...

Technical diagrams and instructions for grid identification and reporting, including a 100-meter square diagram and a 1000-meter square diagram.

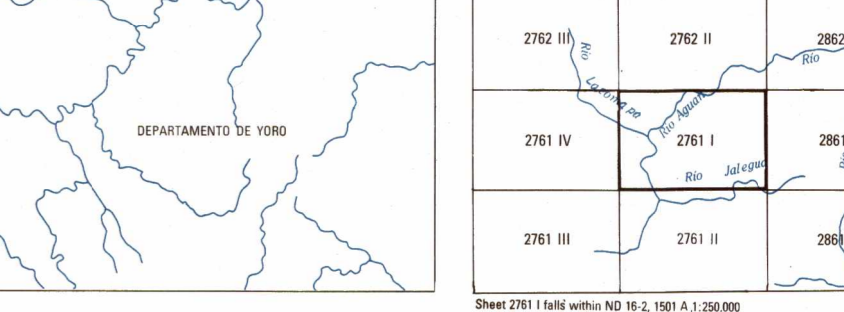
GRID CONVERSION (GRID 15 MIL) FOR CENTER OF SHEET CONVERSIÓN DE CUADRÍCULA (GRID 15 MIL) PARA EL CENTRO DE LA HOJA

COORDINATE CONVERSION NAD 83/US 84 TO NAD 27 CONVERSIÓN DE COORDENADAS NAD 83/US 84 A NAD 27

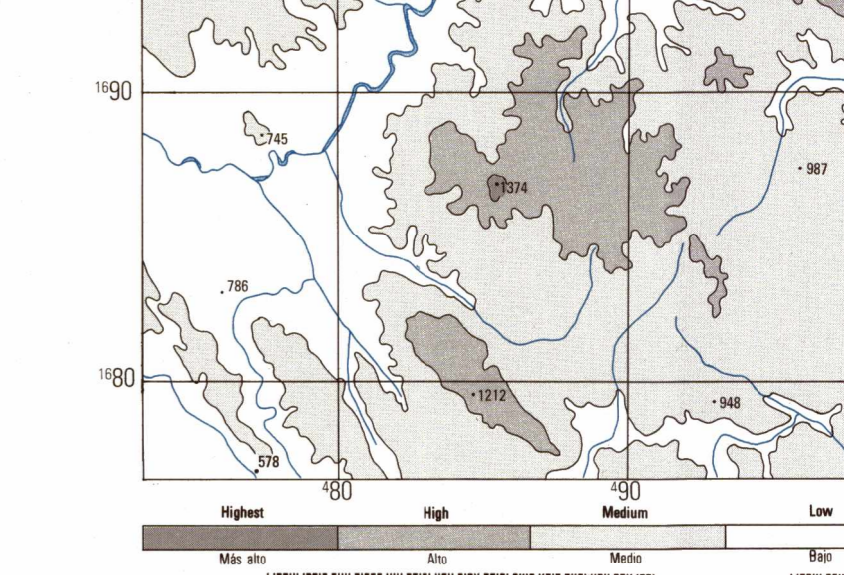
SLOPE GUIDE GRADU DE PENDIENTE. A graph showing the relationship between percentage slope and degrees, with a scale from 0% to 100% and 0 to 90 degrees.

THIS MAP IS RED-LIGHT READABLE ESTE MAPA ES LEGIBLE BAJO LUZ ROJA

BOUNDARIES LÍMITES



ELEVATION GUIDE GUÍA DE ELEVACIÓN



Prepared by the Instituto Geográfico Nacional (IGN) Honduras with the collaboration of the National Imagery and Mapping Agency.



Preparado por el Instituto Geográfico Nacional (IGN) Honduras con la colaboración de la National Imagery and Mapping Agency.

LEGEND CONVENIONES. A table listing symbols for roads, railways, boundaries, and vegetation, with corresponding symbols and descriptions in both English and Spanish.