


CONVERSION GRAPH GRAFICO DE CONVERSION

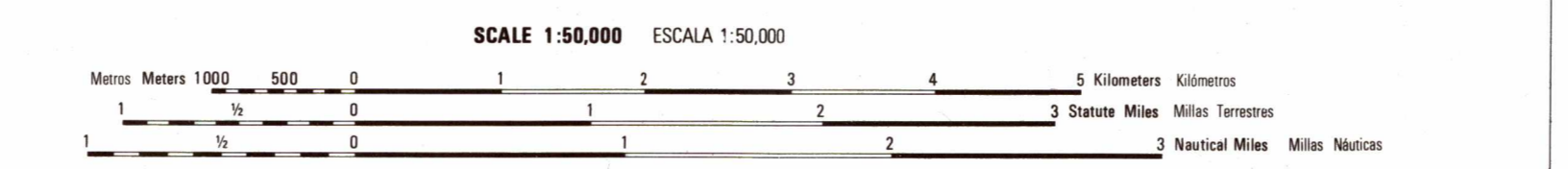


Prepared by the Instituto Geográfico Nacional, Honduras in collaboration with the Defense Mapping Agency.

LEGEND CONVENIONES. A table listing symbols for roads, railways, populated places, boundaries, and vegetation, with corresponding Spanish and English descriptions.

NOTES NOTAS. A section providing additional information and warnings, such as 'CAUTION: NOT ALL TELEPHONE AND ELECTRIC SERVICE LINES ARE SHOWN'.

GLOSSARY GLOSARIO. A table listing geographical features and their Spanish and English names, such as 'Agua' (water), 'Cerro' (mountain), and 'Lago' (lake).

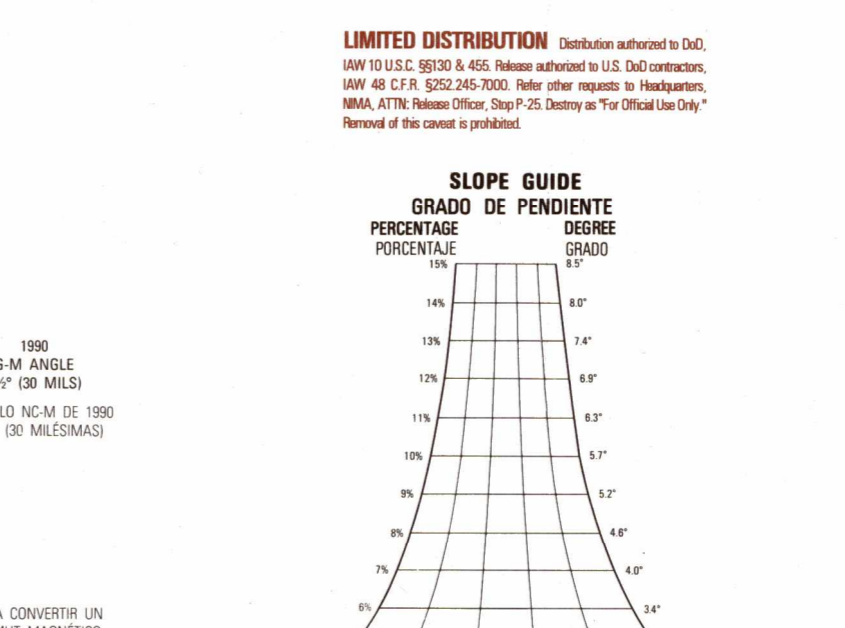


ELEVATIONS IN METERS ELEVACIONES EN METROS. INTERVALO DE CURVAS 20 METROS INTERVALO DE CURVAS SUPLEMENTARIAS CADA 10 METROS.

GRID AND HORIZONTAL DATUM. A section explaining the map's coordinate system, including UTM Zone 16, Clarke 1866 Ellipsoid, and NAD 83 datum. It also includes instructions for grid convergence and magnetic azimuth.

COORDINATE CONVERSION NAD 27 TO NAD 83. A section providing instructions for converting coordinates from the 1927 datum to the 1983 datum.

LIMITED DISTRIBUTION. A notice regarding the distribution and use of the map, stating it is for official use only.



BOUNDARIES LÍMITES. A section describing the boundaries shown on the map, including international and administrative boundaries.

