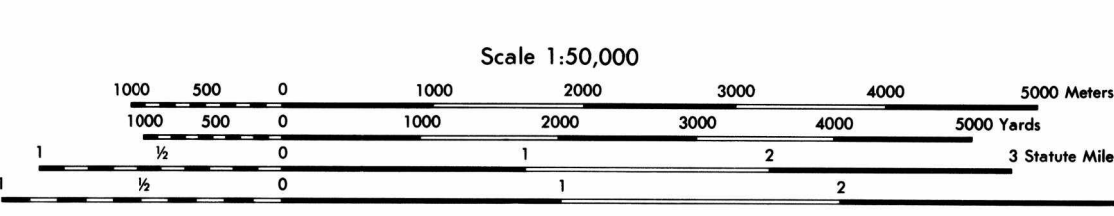


TERRESTRE 3 KMS. AGUA CALIENTE 2 KMS. LAS GOLONDRIAS 0.5 KMS.



Prepared and published by the Defense Mapping Agency Hydrographic/Topographic Center, Washington, D.C.

MAP INFORMATION AS OF 1980. On this map a lane is generally considered as being 8-12 feet (2.5-3.6 meters) in width. EN ESTE MAPA UNA VÍA TIENE GENERALMENTE UNA ANCHURA DE 8-12 PIES (2.5-3.6 METROS).

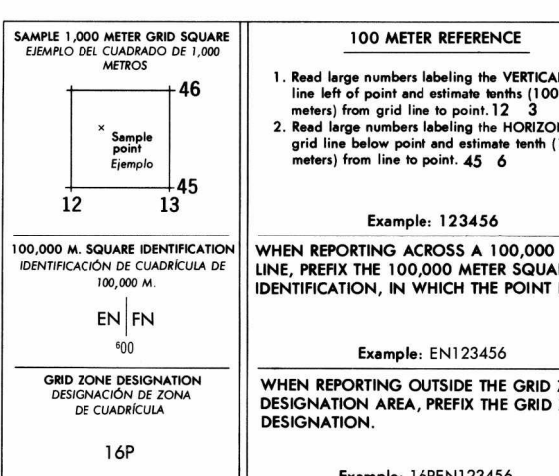
LEGEND. Table with two columns: SIGNOS CONVENCIONALES (CONVENTIONAL SIGNS) and INFORMACIÓN (INFORMATION). Lists symbols for roads, rivers, contours, and other features.

LEGEND. Table with two columns: LINEAS CONVENCIONALES (CONVENTIONAL LINES) and INFORMACIÓN (INFORMATION). Lists line styles for fences, walls, and other features.

LEGEND. Table with two columns: LINEAS CONVENCIONALES (CONVENTIONAL LINES) and INFORMACIÓN (INFORMATION). Lists line styles for bridges, dams, and other features.

CONTOUR INTERVAL 20 METERS SUPPLEMENTARY CONTOURS 10 METERS. INTERVALO DE CURVAS 20 METROS CURVAS SUPLEMENTARIAS CADA 10 METROS.

SPHEROID: CLARKE 1866. GRID: TRANSVERSA DE MERCATOR A 1000 METROS. PROJECTION: TRANSVERSA DE MERCATOR DATUM HORIZONTAL: DATUM NORTEAMERICANO DE 1927.



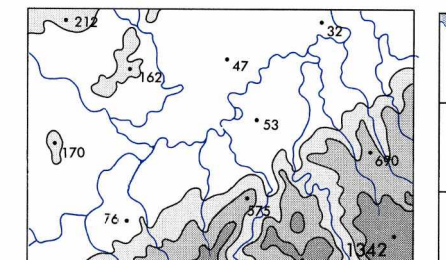
WHEN REPORTING ACROSS A 100,000 METER LINE, PREFIX THE 100,000 METER SQUARE IDENTIFICATION, IN WHICH THE POINT LIES. Example: EN123456.

WHEN REPORTING OUTSIDE THE GRID ZONE DESIGNATION AREA, PREFIX THE GRID ZONE DESIGNATION. Example: 16PEN123456.

ELEVATION GUIDE. GUÍA DE ELEVACIÓN. Table with elevation ranges and corresponding symbols.

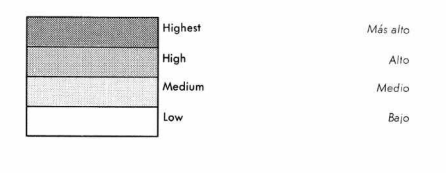
ADJOINING SHEETS. HOJAS ADYACENTES. Table showing adjacent sheet numbers.

BOUNDARIES. LÍMITES. Table showing administrative boundaries.



ADJOINING SHEETS table with grid coordinates and sheet numbers.

BOUNDARIES table with sheet numbers and department names.



ADJOINING SHEETS table with grid coordinates and sheet numbers.

BOUNDARIES table with sheet numbers and department names.

LIMITED DISTRIBUTION. Distribution authorized by DOD IAW 16 USC 1633 & 2386. Release authorized by E.O. 13526, 13526-2008. Refer to GPO for a complete list of restrictions.

GLOSSARY. GLOSARIO. Table with terms and definitions in Spanish and English.

USERS SHOULD REFER TO CORRECTIONS, ADDITIONS AND COMMENTS TO THE NIMA CUSTOMER HELP DESK: 1-800-455-0880 COMMERCIAL: 1-314-260-1238 DSN: 480-1238 OR WRITE TO ATTN: CDD MAIL STOP P-37 NATIONAL MAPPING AGENCY 4800 SANGAREE ROAD BETHESDA MD 20814-5003