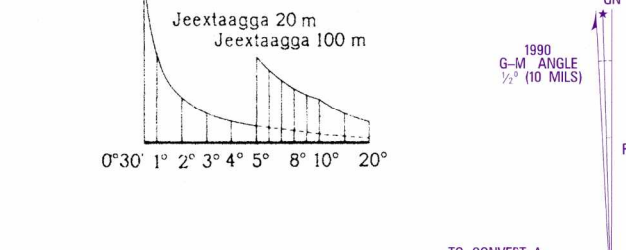
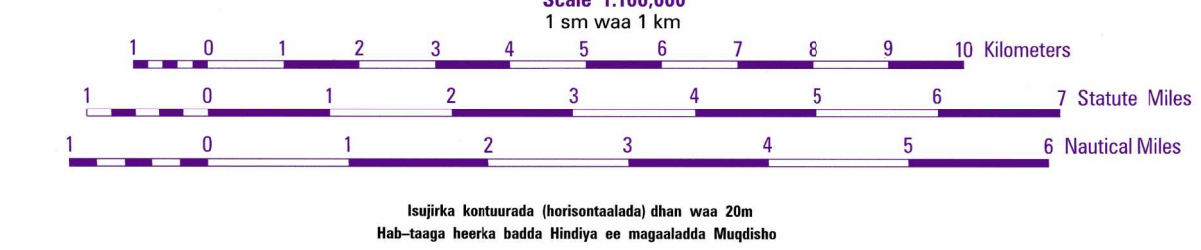
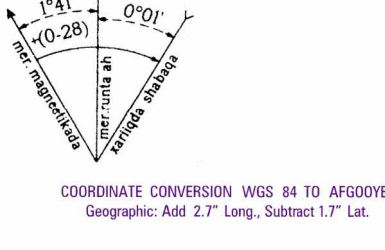


Janjir 1976 galbeed 1°41' (0-28) Dhowamshada dhexe mirdiyanka bart 0°01'(0-00). Marka lasaaro kombaska xariiqda fertiikada ee shaaba koordinaadka, ka duruga dhexe ee falashada magneetikada galbeed 1°42' (0-28)...

CONTOUR INTERVAL 20 METERS

SUPPLEMENTARY CONTOURS TO METERS
GRID: 1000 METER UTM ZONE 38 WORLD GEODETIC SYSTEM 1984 ELLIPSOID (PURPLE NUMBERED LINES)...



Maabka waxa lagu soo saaray nidaamka stereofotogrametriyada sannadki 1976. Waxaa la dabacay 1976.
Sannadki Gaaws.
Elliboydka Karsoovsiki.

Table of adjoining sheets: NA-38-42, NA-38-43, NA-38-44, NA-38-54, NA-38-55, NA-38-56, NA-38-66, NA-38-67, NA-38-68.

ADJOINING SHEETS

Jaantuska iskuduwidda maababka
a) Pains / Barbo
b) Buildings / Doolooye
c) Family dwellings / Jees

SYMBOL LEGEND

- Geological fault / Jendin jeeji
a) Telegraph - Telecommunications lines / Slips wadajir
b) Power transmission line / Karoosiy
c) Perennial streams and lakes / Wadoyo hooshooyin
d) Seasonal streams and lakes / Wadoyo hooshooyin soo badan

ASTAMAMA ACONSIGA

- Bathymetric contour / Xariiqda madoobsho
a) Lighthouses / Maseero
b) Signal light / Adid laah
c) Rocks outcrop / Dhabaha fiiqsoom
d) Foundation stone / Dhaqan fiiqsoom

SYMBOL LEGEND

- Pass, saddle / Kano
a) Thorny woods / Haxad qodhad
b) Tree height and diameter in meters / Haxad qodhad
c) Rows of trees / Haxad
d) Conspicuous tree / Geedo-fiiqsoom

SYMBOL LEGEND

- Smooth sand / Galdas dhexe
a) Sand mounds / Buraad
b) Lateral dunes / Buraad
c) Crescent dunes / Gudu
d) Region / Gobol
e) Game reserve, wild life sanctuary / Koroosiy-qaadad

SYMBOL LEGEND

- Thorny savanna / Xaq qodhad
a) Thorny woods / Dax qodhad
b) Short trees and groups of short trees / Geedo qodhad
c) Bamboo / Baska
d) Papirus / Baskis

SYMBOL LEGEND

- Orchards / Bera masood
a) Plantation, garden / Bera
b) Rice / Baki
c) Enclosure for crops or livestock / Gald
d) Degraded savanna / Dax dhexe

SYMBOL LEGEND

- Small trees / Geedo qodhad
a) Cultivation / Bera wadajir
b) Rice / Baki
c) Enclosure for crops or livestock / Gald
d) Degraded savanna / Dax dhexe

MAP INFORMATION AS OF 1982

LIMITED REVISIONS IN PURPLE AS OF 1992

- Legend for map features: Tail object, Building, All weather hard surface road, All weather loose surface road, Fair day weather road, track, street, Landmark area, Shading, stream, Instrument drain.

SYMBOL LEGEND

- Large airfield / Geyooyinka dhowmshada
a) Large airfield / Geyooyinka dhowmshada
b) Small airfield / Geyooyinka yar

SYMBOL LEGEND

- Hand surface highway, 3 meters wide / Heleesommo (wadoyo) iyo kooxdo (dax) 3 mitir ka badan
a) Hand surface highway, 3 meters wide / Heleesommo (wadoyo) iyo kooxdo (dax) 3 mitir ka badan
b) Highway under construction / Heleesommo dhowmshado soo badan

SYMBOL LEGEND

- Underwater (submerged) / Wadoyo hooshooyin
a) Underwater (submerged) / Wadoyo hooshooyin
b) Above water / Carriyo

SYMBOL LEGEND

- Rocky slope / Kalow
a) Cliff, escarpment / Gudu
b) Terrace / Gald

SYMBOL LEGEND

- Ground cover / Dax
a) Sparse grass / Toggaqala
b) Dense clumps / Toggaqala

SYMBOL LEGEND

- Small dwellings / Buulooyin
a) Small dwellings / Buulooyin
b) Sarreyaha-waa dhamma oo dhan hooshooyin-waa aqallo jalliyah

SYMBOL LEGEND

- Small dwellings / Buulooyin
a) Small dwellings / Buulooyin
b) Sarreyaha-waa dhamma oo dhan hooshooyin-waa aqallo jalliyah

SYMBOL LEGEND

- Small dwellings / Buulooyin
a) Small dwellings / Buulooyin
b) Sarreyaha-waa dhamma oo dhan hooshooyin-waa aqallo jalliyah