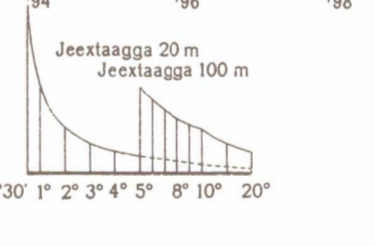
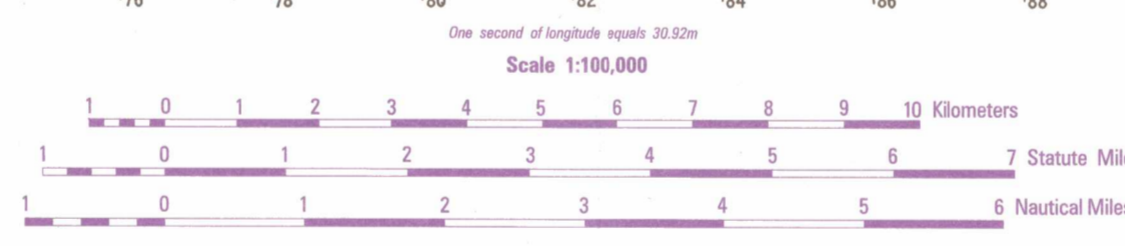



Janjeer 1976 galbeed 2°01'(0-34). Dhowaanshada dhexe meridiyaanka bari 0°01'(0-00). Marka lasaaro kombaska nariigda lertalka ee shabaga koordinaadka ka duruga dhexe ee lasaada magneetikada galbeed 2°02'(0-34). Isbedelka janjeerta sannadka galbeed 0°01'(0-00). Saxida xagalaha jhada marka loo gudbayo asimuka magneetikada ku dard (0-34). Tusealaynbiho dhexdood wuxu ku lusayaa qaybinta xagal-cabirka (hai qayb oo xagalcabirka=3,6).

Scale 1:100,000
Scale 1:100,000
Scale 1:100,000

GRID 1,000 METER UTM ZONE 37, WORLD GEODETIC SYSTEM 1984 ELLIPSOID, WORLD GEODETIC SYSTEM 1984 DATUM (PURPLE NUMBERED LINES)
2,000 METER GAUSS-KRUGER ZONE 8, KRASSOVSKY ELLIPSOID, ARGOOYE DATUM (BLACK NUMBERED LINES)
2,000 METER GAUSS-KRUGER ZONE 8, KRASSOVSKY ELLIPSOID, ARGOOYE DATUM (BLACK NUMBERED TICKS)
PROJECTION TRANSVERSE MERCATOR (PURPLE TICKS AND VALUES)
GAUSS-KRUGER (BLACK TICKS AND VALUES)
VERTICAL DATUM MEAN SEA LEVEL
HORIZONTAL DATUM WORLD GEODETIC SYSTEM 1984



Maabka waxaa lagu soo saaray nidaamka isoteerootogaraametriyada sannadki 1976. Waxaa la daabayay 1976.
Sansankii Caaws. Ellibsoyda Karasooski.



Prepared and published by the Defense Mapping Agency Hydrographic/Topographic Center Bethesda, Md.

Jaantuuska isku duwidda maabaka ADJOINING SHEETS

NA-37-119	NA-37-120
NA-37-131	NA-37-132
NA-37-143	NA-37-144

LIMITED REVISIONS IN PURPLE AS OF 1992
Map information as of 1989

- a) Points / Beraha: a) Geodetic / Jadoosyo b) Astronomic / Aqoonsayso c) Supplementary / Dhabdo amaayso
- a) Buildings / Dabwax b) Family dwellings / Jaaso
- a) Grass mat huts and Somali nomad houses / Madallo iyo ayaa b) Mudallo iyo ayaa
- a) Mosque / Masaajid
- a) Gas station / Raga bari
- a) Windmill / Metern koox
- a) Wind measuring station / Raga howa cabar
- a) Large airfield / Gopoyinka daryarada b) Small airfield / Gopoyinka yar
- a) Water tanks / Heemo biyaad
- a) Graves / Dabaro
- a) Hard surface road, 3 meters wide / Heleemmo (leher) iyo kabooboo 3 mitir ka badan b) Highway under construction / Heleemmo dhismadooda socon
- a) Loose surface road, 3 meters wide / Waddooyin hoganaya iyo kabooboo 3 mitir ka yar b) Road under construction / Waddooyin hoganaya iyo kabooboo socon
- a) Unimproved road (dirt) / Isfaga b) Track / Dhooyin c) Trail / Heddooyin
- a) Shoal, bank / Bana beded b) Underwater mounds, reefs / Qoror biyafuudiyin
- a) Telegraph / Telecommunications lines / Siliga warqad b) Signal station / Karsooski
- a) Perennial streams and lakes / Wadayaal iyo laguwo b) Seasonal streams and lakes / Wadayaal iyo laguwo jara
- a) Canals / Kalya b) Canals under construction / Kalya dhismadooda socon
- a) Water conduits / a) Surface / Dhalan b) Underground / Aaon
- a) Wells / Qald b) Wind driven wells / Qald motor koox b) Motor driven wells / Qald motor
- a) Rainpools, ponds, reservoirs / Waa, lallay, barto
- a) Springs / Iyoo b) Natural / Heleemmo c) Man-made / Heleemmo
- a) Anchorage / Banaadigaagay b) Port, dock / Karsayda c) Jetty, breakwater / Garbo
- a) Rocks / a) Underwater (submerged) / Moqsoon b) Water level / Biyafuudiyin c) Above water / Caray
- a) Reefs / Shaxadlay b) Underwater / Moqsoon c) Reef / Heddooyin
- a) Shoal, bank / Bana beded b) Underwater mounds, reefs / Qoror biyafuudiyin
- a) Pasture / Karis b) Ravine (dry) / Logq
- a) Thorny woods / Hawad gabad b) Tree height and diameter in meters / Hawad gabad
- a) Hedges / Heddo b) Rows of trees / Heddo c) Lone tree / Gado
- a) Dense palms / Sheer cadoon b) Scattered palms / Cadoon hehd
- a) Thorny savanna / Karyo gabad b) Lone tree / Gado
- a) Dense palms / Sheer cadoon b) Scattered palms / Cadoon hehd
- a) Thorny woods / Hawad gabad b) Short trees and groups of short trees / Gado gado iyo lallay gado gado
- a) Bamboo / Bana b) Papyrus / Bolein
- a) Orchards / Bana miind b) Plantation, garden / Beero
- a) Small trees / Gado gado b) Grass / Cans c) Unknown / Maly
- a) Rice / Caris b) Enclosure for crops or livestock / Gado c) Degraded savanna / Daar Bana
- a) Ground cover / a) Sparse grass / Togeegah b) Dense grass / Dugdagah
- a) Rocky slopes / Kado b) Cliff, escarpment / Qoror c) Terrace / Galyo
- a) Rocky slopes / Kado b) Cliff, escarpment / Qoror c) Terrace / Galyo
- a) Stone surface / Dha hehd b) Bush and grass / Dha saw lah

- ASTAAMAHA ADOOSIGA
- a) Bathymetric contour / Isariiga moobshay b) Sounding point / Ansoylo mead
 - a) Lighthouses / Banoos b) Signal light / Kalo socon
 - a) Water retaining wall, dike / Byo aawoo b) Prominent stone / Dhaqan fiiqso
 - a) Rock outcrop / Bhabho fiiqso b) Cavern / Hanoos
 - a) Pits, caves / Qald b) Knoll / Magoor
 - a) Sinkholes / Ropq b) Caves / Hanoos
 - a) Isolated stone / Dabaweyn hehd b) Stone and heights / Dhaqan fiiqso
 - a) Sand / Sald b) Gravel / Dhaqan iyo qoror
 - a) Trench / Dhaq b) Depression / Gado
 - a) Horizontal contours / Karawada (horizantaal) b) Index / Iyo c) Intermediate / Cansara bari d) Supplementary / Gopoyinka e) Spot elevation in meters / 500.0 - spot elevation in meters / 500.0 - spot elevation
 - a) Rocky slopes / Kado b) Cliff, escarpment / Qoror c) Terrace / Galyo
 - a) Stone surface / Dha hehd b) Bush and grass / Dha saw lah

- MAABKA MAGAALO MADAXYADA
- a) Smooth sand / Gadoo b) Rocky sand / Gadoo
 - a) Sand mounds / Banoos b) Lateral dunes / Dhaqad c) Crescent dunes / Gado
 - a) Region / Gado b) Same reserve, wild life sanctuary / Xarqooyin gabad
 - a) Dense palms / Sheer cadoon b) Scattered palms / Cadoon hehd
 - a) Thorny savanna / Karyo gabad b) Lone tree / Gado
 - a) Bamboo / Bana b) Papyrus / Bolein
 - a) Orchards / Bana miind b) Plantation, garden / Beero
 - a) Small trees / Gado gado b) Grass / Cans c) Unknown / Maly
 - a) Rice / Caris b) Enclosure for crops or livestock / Gado c) Degraded savanna / Daar Bana
 - a) Ground cover / a) Sparse grass / Togeegah b) Dense grass / Dugdagah
 - a) Stone surface / Dha hehd b) Bush and grass / Dha saw lah

CAUTION: THIS PRODUCT MAY NOT CONFORM TO THE HORIZONTAL ACCURACY REQUIREMENTS FOR 1:100,000 TOPOGRAPHIC LINE MAPS. EXTREME CAUTION SHOULD BE USED WHEN MAKING MEASUREMENTS.

100 METER REFERENCE

1. Read large numbers below the VERTICAL grid line left of point and estimate tenths (100 meters) from grid line to point 12.

2. Read large numbers below the HORIZONTAL grid line below point and estimate tenths (100 meters) from grid line to point 45.

Example: 12456

WHEN REPORTING ACROSS A 100,000 METER LINE, PREFIX THE 100,000 METER SQUARE IDENTIFICATION IN WHICH THE POINT LIES.

Example: GA123456

WHEN REPORTING ACROSS THE GRID ZONE DESIGNATION AREA, PREFIX THE GRID ZONE DESIGNATION.

Example: 37N123456

CAUTION: The 100,000 meter square identifies two-letter reference on this map conform to the currently accepted worldwide system (WGS 84). They may not agree with the 100,000 meter square identifiers found on older versions of JOG's, TPC's and ONC's.

MAABKA MAGAALO MADAXYADA

MUQDISHO Magaalo Madaxda J.D.S.
HARGEYSA Magaalo Madaxda gobol
JIRRIIBAN District Capital
Magaalo Madaxda degmo

MAGAALAYINKA DADKU DEGGANYAHAY

AFGOOYE ka 10000 ilaa 50 000 kunool yihin
CEEL AFWEYNE ka 2 000 ilaa 10 000 kunool yihin
TALEEX ka yar 2 000 inla kunool

LAANTABUUR Buuloyinka shaqalaha

Xalin 48/25
Small dwellings / Buuloyin: barreyaha-waa dhismaha oo dhan horeyha-waa shaqo kalyah Upper figure indicates total structures. Lower figure indicates number of buildings.