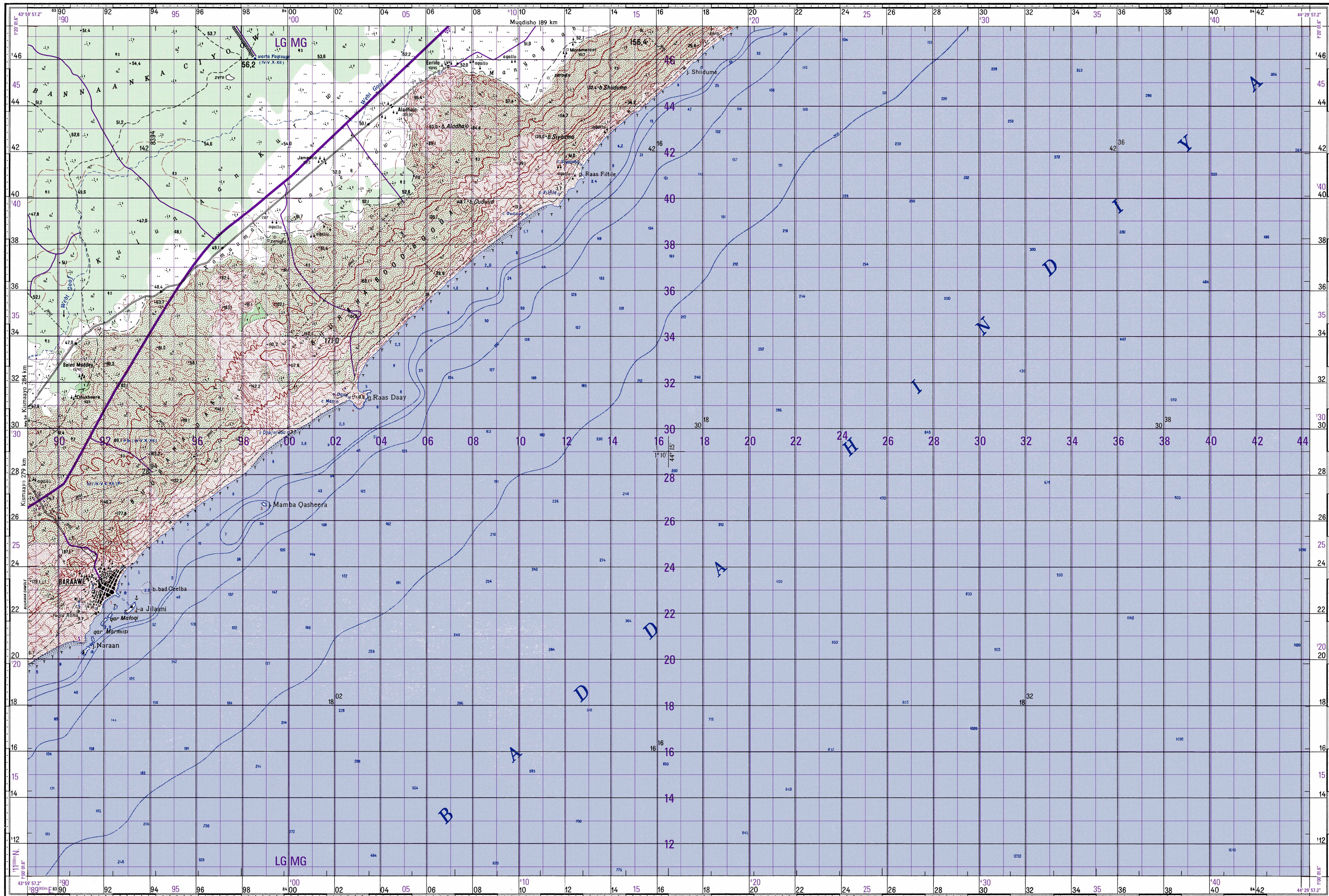


Hab-koordinadka Algooye
Jamhuuriyada Demuqraadiga Soomaaliyeed

One second of longitude equals 30.92m

BARAAWE



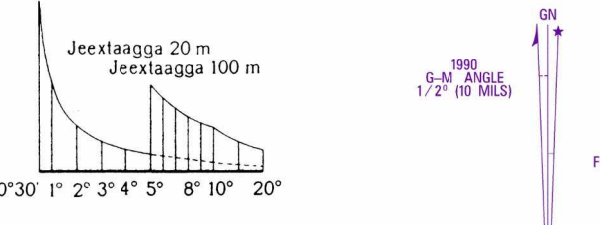
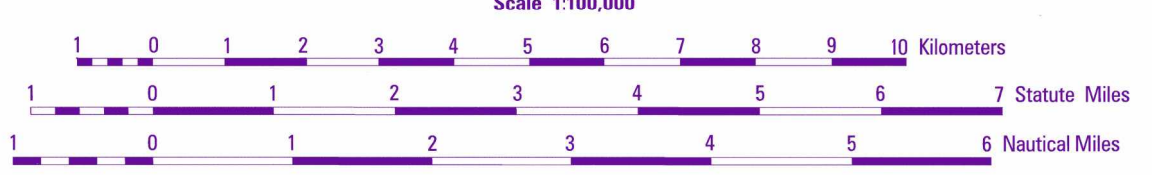
One second of latitude equals 30.72m

One second of latitude equals 30.72m

Janjeer 1976 galbeed 1°54'(0-32) Dhoowaanshada dhexe meridiyaanka galbeed 0°01'(0-00) Marka lasaaro kombaska xariidka tertirka ee shabaca koordinaadka, ka duruga dhexe ee falaxaha magnetikada galbeed 1°53'(0-32) Isbedelka janjerta sannadka galbeed 0°01'(0-00) Saxida xagalaha jhadada marka loo gudbayo asimutka magnetikada ku dardir (0-32) Tuseeyn bilabo dhexdood wuxuu ku tusayaa qaybinta xagal-cabirka (hal qayb oo xagal-cabirka=3.6)

CONTOUR INTERVAL 20 METERS
SUPPLEMENTARY CONTOURS 10 METERS
GRID: 1,000 METER UTM ZONE 38, WORLD GEODETIC SYSTEM 1984 ELLIPSOID, WORLD GEODETIC SYSTEM 1984 DATUM (PURPLE NUMBERED LINES)
2,000 METER GAUSS-KRUGER ZONE 8, KRASSOFFSKY ELLIPSOID, AFGOODE DATUM (BLACK NUMBERED LINES)
PROJECTION: GAUSS-KRUGER IVSS 84 CORNER VALUES IN PURPLE
VERTICAL DATUM: MEAN SEA LEVEL
HORIZONTAL DATUM: WORLD GEODETIC SYSTEM 1984
PRINTED BY: SNAITIC 12-92

COORDINATE CONVERSION WGS 84 TO AFGOODE
Geographic: Add 2.8" Long, Subtract 1.6" Lat.



Maabka waxaa lagu soo saaray nidaamka stereo-ortofotogrametriyada sannadki 1976. Waxaa la daabacay 1976.

Sansaankii Gaaws, Elliboydka Karasowski.

Prepared and published by the Defense Mapping Agency
Hydrographic/Topographic Center Bethesda, Md.

Table of adjoining sheets: NA-38-88, NA-38-89, NA-38-90, NA-38-100, NA-38-101, NA-38-112.

LIMITED REVISIONS IN PURPLE AS OF 1992
Map information as of 1992

- LEGEND: Built-up area, Building, All weather hard surface road, All weather loose surface road, Fair/dry weather road, track, street, Fence, Bridge, Landmark feature: Tank, Landmark area, Shoreline.

- SYMBOL LEGEND: Points, Buildings, Mosque, Gas station, Windmill, Wind measuring station, Large/small airfield, Water tanks, Graves, Hard surface road, Highway, Loose surface road, Unimproved road, Track, Trail, Geological fault, Telegraph, Power transmission line, Perennial streams, Canals, Water conduits, Wells, Wind driven wells, Motor driven wells, Rainpools, Springs, Anchorages, Part dock, Jetty, Underwater, Rocks, Shoal, Underwater mounds, Telegraph, Signal tower, Light tower, Water retaining wall, Rock outcrop, Prominent stone, Pits, caves, Isolated stone, Stone and heights, Sand, Gravel, Trench, Depression, Horizontal contours, Intermediate contour, Supplementary contour, Rocky slope, Cliff, escarpment, Terrace, Pans, Ravine, Thorny woods, Tree height, Hedges, Conspicuous trees, Dense palms, Scattered palms, Thorny savanna, Thorny woods, Short trees, Barren, Papyrus, Orchards, Plantation, Cultivation, Rice, Enclosure for crops, Degraded savanna, Ground cover, Stone surface, Bush and grass, Barren.

- ASTAMAHAA AODDONSIGA: Bathymetric contour, Sounding point, Lighthouse, Signal light, Perennial streams, Canals, Water conduits, Wells, Wind driven wells, Motor driven wells, Rainpools, Springs, Anchorages, Part dock, Jetty, Underwater, Rocks, Shoal, Underwater mounds, Telegraph, Signal tower, Light tower, Water retaining wall, Rock outcrop, Prominent stone, Pits, caves, Isolated stone, Stone and heights, Sand, Gravel, Trench, Depression, Horizontal contours, Intermediate contour, Supplementary contour, Rocky slope, Cliff, escarpment, Terrace, Pans, Ravine, Thorny woods, Tree height, Hedges, Conspicuous trees, Dense palms, Scattered palms, Thorny savanna, Thorny woods, Short trees, Barren, Papyrus, Orchards, Plantation, Cultivation, Rice, Enclosure for crops, Degraded savanna, Ground cover, Stone surface, Bush and grass, Barren.

- Magaalada Muqdisho: Muqdisho, Hargeysa, Jirriiban, Magaalooyinka dadku degganyahay, AFGOODE, CEEL AFWAYNE, TALEEX, LAANTABUR, Xalin.

CAUTION: THIS PRODUCT MAY NOT CONFORM TO THE HORIZONTAL ACCURACY REQUIREMENTS FOR 1:100,000 TOPOGRAPHIC LINE MAPS. EXTREME CAUTION SHOULD BE USED WHEN MAKING MEASUREMENTS.