

Janjeer 1976 galbeed 2°21'(0-39) Dhowaanshada dhexe meridiyaanka bari 0°04'(0-01). Marka lasaaro kombaska xariiqda fertiikalka ee shabaqa koordinaadka, ka duruga dhexe ee lasaada magneetikada galbeed 2°23'(0-40) Isbedelka janjerarta sannadka galbeed 0°01'(0-00). Saxida xagalaha jhada marka ioo gudbayo asimutka magneetikada ka dardir (0-40) Tuseeriyay bisho dhexdood wuxu ku tusayaa qaybinta xagal-cabirka (hal qayb oo xagalcabirka=3.6).

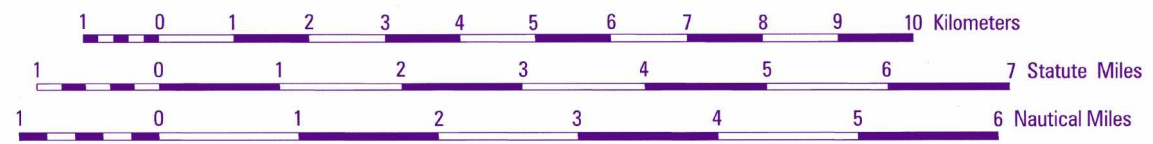
CONTOUR INTERVAL 20 METERS

SUPPLEMENTARY CONTOURS TO METERS  
GRID.....1000 METER UTM ZONE 37, WORLD GEODETIC SYSTEM 1984 ELLIPSOID (PURPLE NUMBERED LINES)  
200 METER GAUSS-KRUGER ZONE 7, KRASSOVSKY ELLIPSOID (BLACK NUMBERED LINES)  
PROJECTION.....GAUSS-KRUGER (WGS 84 VALUES IN PURPLE)  
VERTICAL DATUM.....MEAN SEA LEVEL  
HORIZONTAL DATUM.....WORLD GEODETIC SYSTEM 1984  
Reprinted by NIMA 01-02

COORDINATE CONVERSION WGS 84 TO AFQOODE  
Geographic: Add 3.0° Long, Add 1.3° Lat.

One second of longitude equals 30.91m

Scale 1:100,000

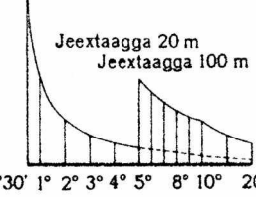


Tuujirka kontuurada (horizontaalada) dhan waa 20m  
Hab-taqa heerka badda Hindiya ee magaaladda Muqdisho

SYMBOL LEGEND

- a) Bathymetric contour / Yariqno moobshoog  
b) Sounding point / Ansooq moel  
a) Light houses / Mawarado  
b) Signal light / Naal boq  
Water retaining wall, dyke / Biyo aineemo  
a) Rock outcrop / Dhafaha filnaameed  
b) Prominent stone / Dhagan filnaameed  
a) Pits, caves / Gufad  
b) Knoll / Mqarso  
a) Sikkholes / Hogo  
b) Cavern / Harroharro  
a) Isolated stone / Dufaanoyinka hehah  
b) Stone and heights / Dufaanoyinka filnaameed  
Sand / Shidwoyo: a) Fine sand / Gidid iyo arooyin  
b) Gravel / Dhagan iyo arooyin  
a) Trench / Dooq  
b) Depression / Gadoyo  
Horizontal contours / Kontuurada (horizontaal)  
a) Index / Sis  
b) Intermediate / Kontuur bar ah  
c) Supplementary / Gargamee  
596.2 - spot elevation in meters / arooyin toqoq  
a) Underwater (submerged) / Maqsoos  
b) Above water / Carriyo  
a) Underwater / Maqsoos  
b) Above water / Carriyo  
a) Shout bank / Buux baxaad  
b) Underwater mound, dunes / Dooq biyoqabooqin

- a) Pass, saddle / Kerimo  
b) Ravine (dry) / Toqoq  
a) Thorny woods / Haxid qadood  
b) Tree height and diameter in meters / Haxid qadood  
Hedges / Tofaaf: a) Rows of trees / Haxid  
b) Grass, sedge / Daar  
a) Conspicuous tree / Geo-filnaameed  
b) Lone tree / Geofo  
Thorny savanna / Kifo qadood  
a) Thorny woods / Daar qadood  
b) Short trees and groups of short trees / Geofo qadood iyo kooq geofo qadood  
a) Bamboo / Bambo  
b) Papyrus / Boodin  
a) Orchards / Bero mirad  
b) Plantation, garden / Bero  
Cultivation / Bero warshadood: a) Small trees / Geofo qadood  
b) Grass / Daar  
c) Unknown / Malyo  
a) Rice / Beris  
b) Enclosure for crops or livestock / Gadiif  
c) Degraded savanna / Daar dhiman  
Ground cover / Dald: a) Sparse grass / Toogtoqah  
b) Dense clumps / Dugtoqah  
a) Stone surface / Daar hehah  
b) Bush and grass / Daar zow leh



GRID CONVERGENCE  
0°11' 10" FOR CENTER OF SHEET

TO CONVERT A MAGNETIC NORTH TO A GRID NORTH  
SUBTRACT G-M ANGLE

TO CONVERT A GRID NORTH TO A MAGNETIC NORTH  
ADD G-M ANGLE

Maabka waxaa lagu soo saaray nidaamka isteroofologarametriyada sannadki 1976. Waxaa la dabacay 1976.

Samsamki Gaaws  
Ellibsoyinka Karasovski.

CAUTION


THIS PRODUCT MAY NOT CONFORM TO THE HORIZONTAL ACCURACY REQUIREMENTS FOR 1:100,000 TOPOGRAPHIC LINE MAPS. EXTREME CAUTION SHOULD BE USED WHEN MAKING MEASUREMENTS.

CAUTION

THE 100,000 METER SQUARE IDENTIFIERS (TWO-LETTER REFERENCE) ON THIS MAP CONFORM TO THE CURRENTLY ACCEPTED WORLDWIDE SYSTEM (WGS 84). THEY MAY NOT AGREE WITH THE 100,000 METER SQUARE IDENTIFIERS FOUND ON OLDER VERSIONS OF JOG'S, TPC'S AND DNC'S.

Prepared and published by the Defense Mapping Agency Aerospace Center, St. Louis, Missouri.

ADJOINING SHEETS



MAP INFORMATION AS OF 1976 LIMITED REVISIONS IN PURPLE AS OF 1992

- All weather hard surface road  
All weather loose surface road  
Fair-dry weather road, track, street  
International boundary  
a) Large airfield / Eegoyinka dayarwado  
b) Small airfield / Eegoyinka yar-yar  
a) Hard surface highway, 3 meters wide / Haloomma (wafar) iyo kaabdo dhawr 3 mitir ka badan  
b) Highway under construction / Haloomma dhawrkaas badan  
a) Loose surface road, 3 meters wide / Waddooyin hageysan iyo kaabdo dhawr 3 mitir ka yar  
b) Road under construction / Waddooyin hageysan iyo kaabdo badan  
a) Unimproved road (dirt) / Aqooyo  
b) Track / Dhawoyin  
c) Trail / Waddooyin