
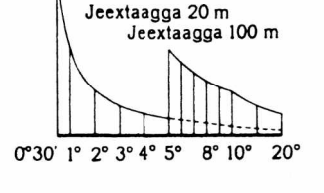
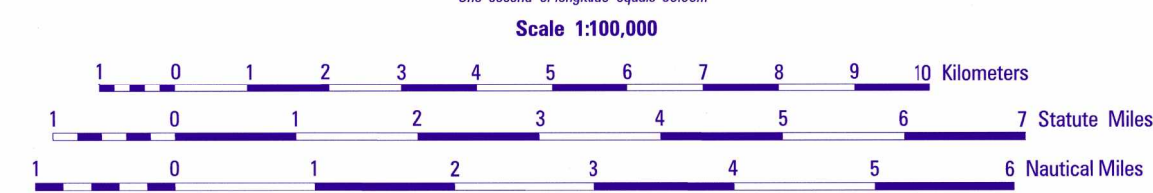


Janjeer 1975 galbeed 1°44'(0-29) Dhawaanshada dhexe meridiyaanka galbeed 0°05'(0-01) Marka lasaaro kombaska xariiqada ferikaalka ee shabaca koordinaadka, ka duruga dhexe ee falaadha magneetika galbeed 1°39'(0-28) Isbedelka janjeer sannadka galbeed 0°01'(0-00) Saxida xagaha jirada marka loo gubayo asimutka magneetika ku dard (0-28) Tuseelayn bilo-dhexdood wuxu ku tusayaa qaybta xagal-cabirka (hal qayb oo xagal-cabirka=3.6).

CONTOUR INTERVAL 20 METERS SUPPLEMENTARY CONTOURS TO METERS GRID.....1,000 METER UTM ZONE 38, WORLD GEODETIC SYSTEM 1984 ELLIPSOID, WORLD GEODETIC SYSTEM 1984 DATUM (PURPLE NUMBERED LINES) 2,000 METER GAUSS-KRUGER ZONE 8, KRASSOVSKY ELLIPSOID, AFQOYIYE DATUM (BLACK NUMBERED LINES) 2,000 METER GAUSS-KRUGER ZONE 7, KRASSOVSKY ELLIPSOID, AFQOYIYE DATUM (BLACK NUMBERED LINES) PROJECTION: GAUSS-KRUGER (VMS 84 CORNER VALUES IN PURPLE) VERTICAL DATUM: MEAN SEA LEVEL HORIZONTAL DATUM: WORLD GEODETIC SYSTEM 1984 Reprinted by NIMA 01-02

COORDINATE CONVERSION WGS 84 TO AFQOYIYE Geogoc: Add 2.9" Long, Subtract 1.6" Lat.



Maabka waxaa lagu soo saaray nidaamka isleeroofogaaramayada sanadkii 1975. Waxaa la daabacay 1976. Sanaankii Gaaws, Ellipsoidal Karasovskii.

Prepared and published by the Defense Mapping Agency Hydrographic/Topographic Center Bethesda, Md.

Table of adjoining sheets: NA-38-49, NA-38-50, NA-38-51, NA-38-61, NA-38-62, NA-38-63, NA-38-73, NA-38-74, NA-38-75.

LIMITED REVISIONS IN PURPLE AS OF 1992 Map information as of 1992

LEGEND table listing symbols for built-up areas, roads, fences, landmarks, and shorelines.

Table of symbols for points, buildings, roads, and other features with corresponding symbols.

Table of symbols for geological faults, telegraph lines, water features, and other terrain elements.

Table of symbols for bathymetric contours, lighthouses, water retaining walls, and other coastal features.

Table of symbols for passes, thorny woods, hedges, and other vegetation features.

Table of symbols for soil types, boundaries, and other geographical features.