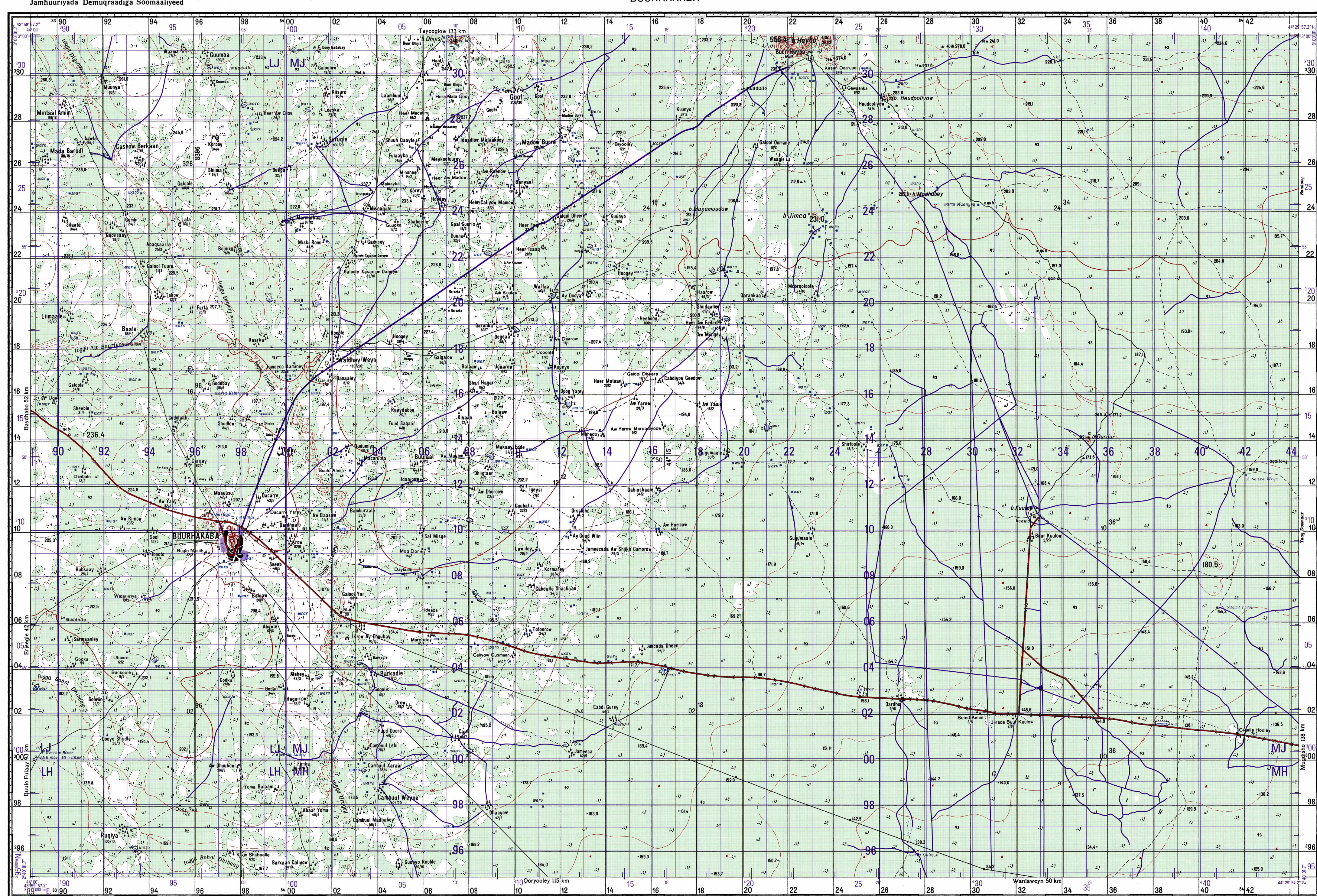


BUURHAKABA

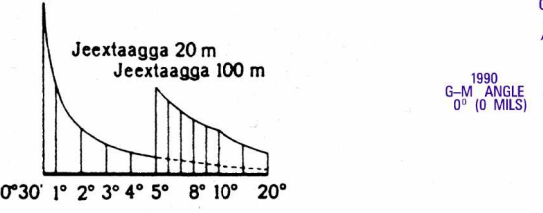
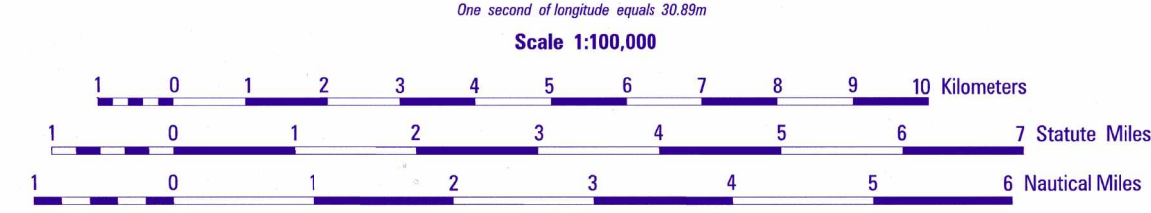


Janjeer 1976 galbeed 1°37'(0-27). Dhowaanshada dhexe meridiyaanka galbeed 0°02'(0-01). Marka lasaaro kombaska xariiqda fartaalka ee shabaka koordinaadka, ka duruqa dhexe ee fartaalka magneetikaada galbeed 1°35'(0-26). Isbedelka janjerka sannadka galbeed 0°01'(0-00). Saxida xagalaha jirada marka loo gubayo asimutka magneetikaada ku darid (0-26). Tuseelayn bilo dhexdood wuxuu ku tusayaa qaybinta xagal-cabirka (hal qayb oo xagal-cabirka=3.6).

CONTOUR INTERVAL 20 METERS SUPPLEMENTARY CONTOURS 10 METERS

GRID: 1,000 METER UTM ZONE 38, WORLD GEODETIC SYSTEM 1984 ELLIPSOID, WORLD GEODETIC SYSTEM 1984 DATUM (PURPLE NUMBERED LINES) 2,000 METER GAUSS-KRUGER ZONE 4 MASSOVSKY ELLIPSOID, ALGOOYE DATUM (BLACK NUMBERED LINES) PROJECTION: TRANSVERSE MERCATOR (PURPLE TICKS AND VALUES) GAUSS-KRUGER (BLACK TICKS AND VALUES) VERTICAL DATUM: MEAN SEA LEVEL HORIZONTAL DATUM: WORLD GEODETIC SYSTEM 1984 Reprinted by NIMA 06-02

COORDINATE CONVERSION WGS 84 TO AFGOODE Geographic: Add 2.8" Long, Subtract 1.7" Lat.



Maabka waxaa lagu soo saaray nidaamka is-teerootaagaamariyada sannadki 1976. Waxaa la daabacay 1976. Sanaaskii Caaws. Ellibsoyda Karasowski.

Prepared and published by the Defense Mapping Agency Hydrographic/Topographic Center Bethesda, Md.

Table of ADJOINING SHEETS with grid coordinates: NA-38-28, NA-38-29, NA-38-30, NA-38-40, NA-38-42, NA-38-52, NA-38-53, NA-38-54.

LIMITED REVISIONS IN PURPLE AS OF 1992

Map information as of 1992 LEGEND table with symbols for built-up areas, roads, fences, bridges, landmarks, and shorelines.

LIMITED DISTRIBUTION Distribution authorized to DoD, IAW 10 U.S.C. 4551. Release authorized by U.S. DoD, COMINTS IAW 50 U.S.C. 4352-245. 7000. Refer other requests to Headquarters, NIMA, ATTN: Release Office, Stop P-25. Destroy as 'For Official Use Only.' Removal of this consent is prohibited.

SYMBOL LEGEND ASTAAMAHA AOOINSIGA. A large table listing symbols for various features: bathymetric contours, buildings, roads, rivers, vegetation, and terrain. Includes a 'SAMPLE 1,000 METER GRID SQUARE' diagram and a '100 METER REFERENCE' diagram.