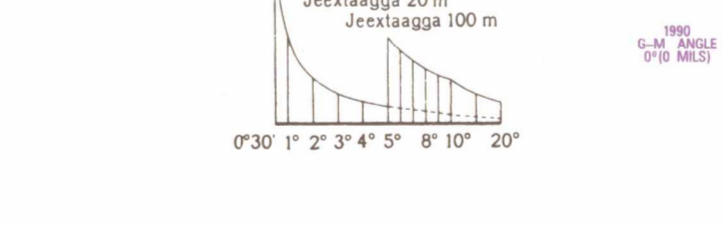
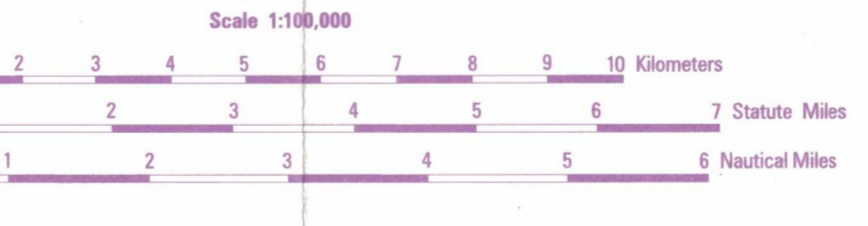



Janjeer 1975 galbeed 1°30' (0-27). Dhowaanshada dhexe meriyanka bari 0°08'(0-02). Marka lasaro komaska xariiqda fertiika ee shabaqa koordinadka. Ka duruga dhexe ee falaaqda magneetikada galbeed 7°44'(0-29). Ibadadka janjeerka samadka galbeed 0°01'(0-00). Saada xagaha jihada marka loo gudbayo astaumka magneetikada ku dardar (0-29). Tuseleya-biio dhexdood wuxuu ku tusayaa qaybinta xagal-cabirka (hal qayb oo xagal-cabirka=3.5).

CONTOUR INTERVAL 20 METERS
SUPPLEMENTARY CONTOURS 10 METERS
GRID 1:000 METER UTM ZONE 37, WORLD GEODETIC SYSTEM 1984 ELLIPSOID, WORLD GEODETIC SYSTEM 1984 DATUM (PURPLE NUMBERED LINES)
2,000 METER GAUSS-KRUGER ZONE 7, KRASSOVSKY ELLIPSOID, ARGOWAY DATUM (BLACK NUMBERED LINES)
2,000 METER GAUSS-KRUGER ZONE 8, KRASSOVSKY ELLIPSOID, ARGOWAY DATUM (BLACK NUMBERED TICKS)
PROJECTION: GAUSS-KRUGER (WGS 84 CORNER VALUES IN PURPLE)
VERTICAL DATUM: WORLD GEODETIC SYSTEM 1984
Horizontal Datum: WORLD GEODETIC SYSTEM 1984
Reprinted by MMA 11 01

COORDINATE CONVERSION WGS 84 TO ARGOWAY
Geographic: Add 3.0° Long, Subtract 1.7° Lat.



Maabka waxaa lagu soo saaray nidaamka isteroofotogrametriyada sannadki 1975. Waxaa la dabacay 1976.
Sanaankii Gaaws
Elliiboydka Karsoovskii.



Prepared and published by the Defense Mapping Agency Hydrographic/Topographic Center, Bethesda, Md.

ADJOINING SHEETS

NA-37-35	NA-37-36	NA-38-25
NA-37-47	NA-37-48	NA-38-37
NA-37-59	NA-37-60	NA-38-49

LIMITED REVISIONS IN PURPLE AS OF 1992
Map information as of 1991

- LEGEND**
- Build-up area
 - Building
 - All weather hard surface road
 - All weather loose surface road
 - Fair/dry weather road, track, street
 - Fence
 - Bridge
 - Landmark feature, Tank
 - Landmark area
 - Shoreline

- a) Geodesic / Jambayada
- b) Astronomic / Astoomiyada
- c) Supplementary / Istidloolka aqoosiga
- a) Building / Dababta
- b) Family dwelling / Aas
- a) Grass roof huts and Somali nomad houses / Madaxda iyo aqoosiga
- b) Mosque / Masjidka
- a) Gas station / Baga baxda
- a) Windmill / Madoosha
- b) Wind measuring station / Baga hawo xalida
- a) Large airfield / Gopaynka dhowbada
- b) Small airfield / Gopaynka yar
- a) Water tanks / Hoose biyo
- a) Graves / Quburo
- a) Hard surface highway, 3 meters wide / Raasimada (kawa) iyo kawa dhow 3 mitir ka badan
- b) Highway under construction / Raasimada dhowbada aadada
- a) Loose surface road, 3 meters wide / Madaxda iyo gopaynka iyo kawa dhow 3 mitir ka badan
- b) Road under construction / Raasimada dhowbada aadada
- a) Unimproved road (dirt) / Aqoosiga
- b) Track / Shaaboo
- c) Trail / Raasimada

- a) Telegraph - Telecommunications line / Siliga warqadka
- b) Power transmission line / Karawoosha
- a) Perennial streams and lakes / Madoosha iyo hawo dhowbada
- b) Seasonal streams and lakes / Madoosha iyo hawo dhowbada
- a) Canal / Kalya
- b) Canal under construction / Kalya dhowbada aadada
- a) Water canals / a) Surface / Madoosha dhowbada
- b) Underground / Aas
- a) Wells / Gald
- a) Wind driven wells / Gald motor hawo
- b) Motor driven wells / Gald motor
- a) Rainpools, ponds, reservoirs / Waa, balya, karkado
- a) Natural / Madoosha
- b) Man-made / Madoosha
- a) Anchorage / Madoosha
- b) Port, dock / Madoosha
- c) Jetty, breakwater / Gald
- a) Underwater (submerged) / Madoosha
- b) Water level / Madoosha
- c) Above water / Madoosha
- a) Underwater / Madoosha
- b) Above water / Madoosha
- a) Shallow sand / Kawa
- b) Cliff, escarpment / Gald
- c) Terrace / Gald

SYMBOL LEGEND

- a) Bathymetric contour / Xariiqda dhowbada
- b) Sounding point / Aqoosiga
- a) Lighthouses / Madoosha
- b) Signal light / Madoosha
- a) Rock outcrop / Dhowbada dhowbada
- b) Prominent stone / Dhowbada dhowbada
- a) Flat, open / Gald
- b) Kool / Madoosha
- a) Sinkholes / Madoosha
- b) Caem / Madoosha
- a) Isolated stone / Dhowbada dhowbada
- b) Stone and timber / Dhowbada dhowbada
- a) Sand / Madoosha
- b) Shallow / Madoosha
- a) Trench / Dhowbada
- b) Depression / Gald
- Horizontal contours / Madoosha (Perimeter)
- a) Index / Madoosha
- b) Intermediate / Madoosha
- c) Supplementary / Madoosha
- d) 500.0 - spot elevation in meters / Madoosha
- a) Rocky slope / Kawa
- b) Cliff, escarpment / Gald
- c) Terrace / Gald

ASTAAMAHA ADOOSIGA

- a) Pass, saddle / Kawa
- b) Route (dry) / Taga
- a) Thorny woods / Madoosha
- b) Tree height and diameter in meters / Madoosha
- a) Rows of trees / Madoosha
- b) Grass, sedge / Dhowbada
- a) Conspicuous tree / Gald
- b) Lone tree / Gald
- a) Dense palms / Madoosha
- b) Scattered palms / Madoosha
- a) Thorny thicket / Madoosha
- b) Short trees and groups of short trees / Madoosha
- a) Bamboo / Madoosha
- b) Papaya / Madoosha
- a) Orchard / Madoosha
- b) Plantation, garden / Madoosha
- a) Rice / Madoosha
- b) Rice for crops or livestock / Madoosha
- c) Degraded savanna / Dhowbada
- a) Sparse grass / Madoosha
- b) Dense clump / Madoosha
- a) Small dwelling / Madoosha
- b) Bulwark / Madoosha

Maaumka Magaalo Madaxdada

- MUQDISHO** Magaalo Madaxda J. D. S.
- HARGEYSA** Magaalo Madaxda gobol
- JIRRIIBAN** District Capital Magaalo Madaxda degmo
- Magaaloyinka dadku degganyahay**
- AFGOOYE** ka 10000 iaa 50 000 kunool yihin
- CEEL AFWEYNE** ka 2 000 iaa 10 000 kunool yihin
- TALEEX** ka yar 2 000 mita kunool
- LAANTABAUR** Buuloyinka shaqalaha
- Xaaf** Buuloyin
- 4/25** 4/25

CAUTION
THIS PRODUCT MAY NOT CONFORM TO THE HORIZONTAL ACCURACY REQUIREMENTS FOR 1:100,000 TOPOGRAPHIC LINE MAPS. EXTREME CAUTION SHOULD BE USED WHEN MAKING MEASUREMENTS.

