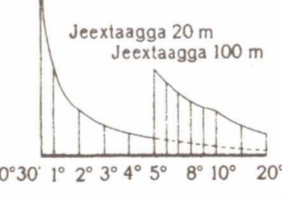
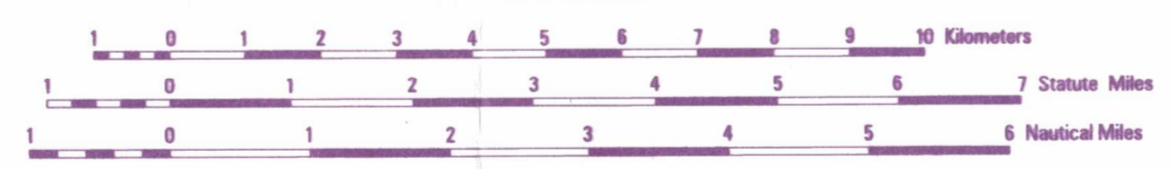


Scale 1:100,000



Maabka waxaa lagu soo saaray nidaamka isfeerolopogrametriyada sannadkii 1975. Waxaa la dabarcay 1976.

Sannaankii Caawo. Ellibsoyinka Karsoovki.

Janber 1975 galbeed 1°33'(0-26). Dhowaanshada dhexe meridiyaanka bari 0°07'(0-02). Marka lasaaro kombaska xariiqda ferikalka ee shabaga koordinaadka...

CONTOUR INTERVAL 20 METERS

SUPPLEMENTARY CONTOURS 10 METERS

GRID: 1000 METER UTM ZONE 37, WORLD GEODETIC SYSTEM 1984 ELLIPSOID (PURPLE NUMBERED LINES) 2000 METER GAUSS-KRUGER ZONE 7...

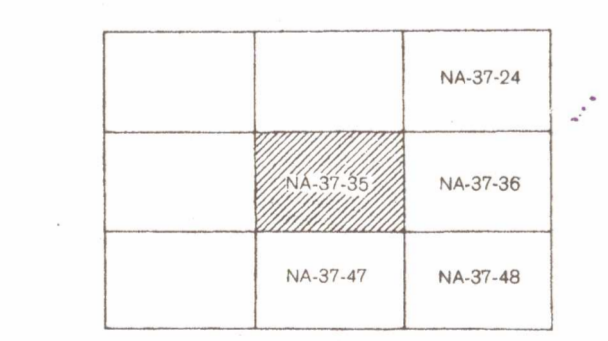
COORDINATE CONVERSION WGS 84 TO AGOONYE

Geographic: Add 3.1° Long, Subtract 1.7° Lat.

SYMBOL LEGEND ASTAAMAHA ADOONSIGA

Extensive symbol legend table with categories: Buildings, Roads, Water, Vegetation, etc. Includes symbols for various features and their corresponding map representations.

ADJOINING SHEETS



BOUNDARY REPRESENTATION IS NOT NECESSARILY AUTHENTIC. MAP INFORMATION AS OF 1991 LIMITED REVISIONS IN PURPLE AS OF 1992

Legend for road types: All weather hard surface road, All weather loose surface road, Fair/dry weather road, track, street, International boundary, Building, Hut.