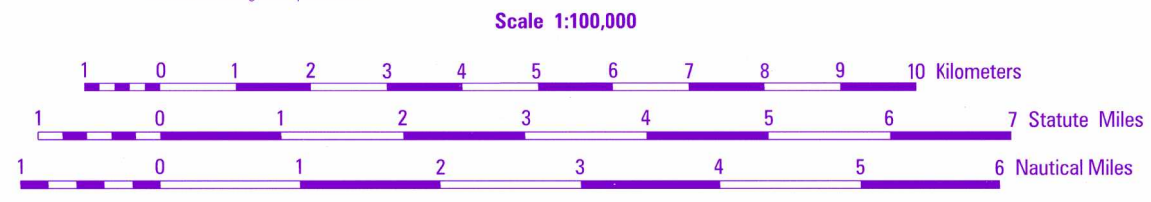


Janjeer 1976 galbeed 1°30'(0-25) Dhowaanshaha dhexe meridiyaanka bari 0°01'(0-00) Marka laaaso kombaska xariiqda fertiikalka ee shabaca koordinaadka, ka duruga dhexe ee falaaadha magneetikada galbeed 1°31'(0-25). Isbedelka janjeerka sannadka galbeed 0°01'(0-00). Saxiida xagaha jilaha marka loo gudbayo asimutka magneetikada ku darid (0-25). Tuseeyn bilo dhexdood wuxu ku tusayaa qaybinta xagal-cabirka (hal qayb oo xagal-cabirka=3.6).

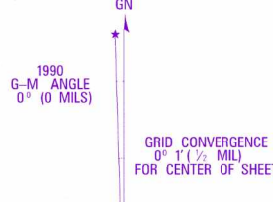
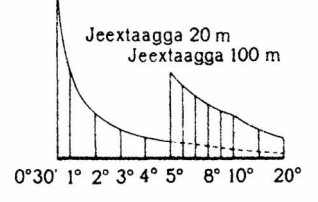
CONTOUR INTERVAL 20 METERS
SUPPLEMENTARY CONTOURS 10 METERS

GRID: 1000 METER UTM ZONE 30 WORLD GEODETIC SYSTEM 1984 (PURPLE NUMBERED LINES)
2000 METER GAUSS-KRUGER ZONE 8, KRASSOVSKY ELLIPSOID (BLACK NUMBERED LINES)
PROJECTION: GAUSS-KRUGER WGS 84 VALUES IN PURPLE
VERTICAL DATUM: MEAN SEA LEVEL
HORIZONTAL DATUM: WORLD GEODETIC SYSTEM 1984
Reprinted by NIMA 01-02

COORDINATE CONVERSION WGS 84 TO AFGOOYE
Geographic: Add 2.7" Long, Subtract 1.8" Lat.



Isjiirka kontuurada (horizontaalada) dhan waa 20m
Hab-taaga taanka badda Hudyo ee magaalada Muqdisho



Maabka waxaa lagu soo saaray nidaamka stereofotogrametriyada sannadkii 1976. Waxaa la daabayay 1976.

Sansaankii Gaaws.
Eliibsoyinka Karasoovki

Prepared and published by the Defense Mapping Agency Aerospace Center, St. Louis, Missouri.

ADJOINING SHEETS table with columns for sheet numbers NA-38-6, NA-38-7, NA-38-8, NA-38-18, NA-38-19, NA-38-20, NA-38-30, NA-38-31, NA-38-32.

MAP INFORMATION AS OF 1982
LIMITED REVISIONS IN PURPLE AS OF 1992
LEGEND

- All weather hard surface road
All weather loose surface road
Fair/dry weather road, track, street
Graves / Caburo
Hard surface highway, 3 meters wide / Holoomimo (wadimo) iyo kaabado-dhara 3 mitir ka badan
Highway under construction / Holoomimo dhisnada socdaan
Loose surface road, 3 meters wide / Waddooyin hogaanso iyo kaabado 3 mitir ka yar
Road under construction / Waddooyin hogaanso socdaan
Unimproved road (dirt) / Jageefo
Track / Dhaqsoy
Trail / Waddooyin

- Points / Baris: a) Geodesic / Nololayn, b) Astronomic / Asteeroosadi, c) Supplementary / Dhuubdo ostooyinka
Buildings / Daboolayn: a) Buildings / Daboolayn, b) Family dwellings / Jeero
Grass road huts and Somali nomad houses / Muddaha iyo qaalo
Mosque / Masjid
Gas station / Raqa balaal
Windmill / Matoro hawo
Wind measuring station / Raqa-hawo cadbiir
Large airfield / Gopoyinka dhowrtaado
Small airfield / Gopoyinka yar-yar
Water tanks / Home biyaad
Graves / Caburo
Hard surface highway, 3 meters wide / Holoomimo (wadimo) iyo kaabado-dhara 3 mitir ka badan
Highway under construction / Holoomimo dhisnada socdaan
Loose surface road, 3 meters wide / Waddooyin hogaanso iyo kaabado 3 mitir ka yar
Road under construction / Waddooyin hogaanso socdaan
Unimproved road (dirt) / Jageefo
Track / Dhaqsoy
Trail / Waddooyin

- Geological fault / Jeebaha jeebi
Telegraph - Telecommunications lines / Shiga warigalin
Power transmission line / Karabooyin
Perennial streams and lakes / Waddooyin iyo baroor jageefo
Seasonal streams and lakes / Waddooyin iyo baroor jageefo
Canals / Kalye
Canals under construction / Kalye dhisnada socdaan
Water conduits: a) Surface / Dhuulkarsan, b) Underground / Aasas
Wells / Qadbi
Wind driven wells / Qadbi motor hawo
Motor driven wells / Qadbi motor
Rainpools, ponds, reservoirs / Waa, balye, barxado
Springs / Balyo: a) Natural / Raqooyin, b) Man-made / Habayin
Anchorage / Barooridhoojoojoo
Port, dock / Isariyad
Jetty, breakwater / Qadbi
Underwater (submerged) / Meqsooyin
Water level / Biyalooyin
Above water / Carriyo
Shoal bank / Baris jeebi
Underwater mounds, rises / Qaar biyalooyin

- Bathymetric contour / Xariiqo nolol-dhig
Sounding point / Asooyin nool
Lighthouses / Maroosho
Signal light / Mudda baq
Water retaining wall, dyke / Biyo socdaan
Rock outcrop / Dhuubka ilaansood
Prominent stone / Dhaqso ilaansood
Pits, caves / Qadbi
Knoil / Magooyin
Isolated stone / Dhuubka ilaansood
Stone and heights / Dhuubka ilaansood
Sag / Dhaqso: a) Fine sand / Qadbi iyo carriyo, b) Gravel / Dhaqso iyo qaaroyin
Trench / Dhaqso
Depression / Goojoojoo
Anchorage / Barooridhoojoo
Port, dock / Isariyad
Jetty, breakwater / Qadbi
Underwater (submerged) / Meqsooyin
Water level / Biyalooyin
Above water / Carriyo
Shoal bank / Baris jeebi
Underwater mounds, rises / Qaar biyalooyin

- Pass, saddle / Kariso
Ravine (dry) / Tago
Thorny woods / Waddo qadbi
Tree height and diameter in meters / Nool-dhig qadbi
Rows of trees / Rowd
Grass, sedge / Rowd
Conspicuous tree / Qadbi ilaansood
Lone tree / Qadbi
Dense palms / Shara carroora
Scattered palms / Carroora tashel
Thorny savanna / Kari qadbi
Short trees and groups of short trees / Qadbi qadbi
Grass pole in low grade pass
Bamboo / Baris
Papyrus / Baris
Orchards / Baris meero
Bee meero
Cultivation / Baris waddo: a) Small trees / Qadbi qadbi, b) Grass / Carroora, c) Unknown / Mado
Rice / Baris
Baris
Degraded savanna / Qadbi dhaqso
Sparse grass / Tago qadbi
Dense clumps / Dhaqso qadbi
Ground cover / a) Sparse grass / Tago qadbi, b) Dense clumps / Dhaqso qadbi
Stone surface / Dhaqso tashel
Bush and grass / Dhaqso tashel

- Maaunka Magaalo Muqdisho: a) Smooth sand / Qadbi simon, b) Rocky sand / Qadbi
Sand / Qadbi: a) Sand mounds / Baris, b) Lateral dunes / Dhaqso, c) Crescent dunes / Qadbi
Boundary / Solimo: a) Region / Qadbi, b) Game reserve, wild life sanctuary / Qadbi qadbi
Magaalo Muqdisho: Magaalo Madaxda J.D.S.
HARGEYSA: Magaalo Madaxda gobol
JIRRIIBAN: Magaalo Madaxda degmo District Capital
Magaalooyinka cadku degganayaha
AFGOOYE: ka 10000 ilaa 50 000 kunool yihin
CEEL AFWEYNE: ka 2000 ilaa 10 000 kunool yihin
TALEEX: ka yar 2 000 inta kunool
LAANTABUUR: Buulooyinka shaqalaha
Small dwellings / Buulooyin: sareeyaha-waa dhamaadka oo dhan, hooseyaha-waa aqallo kalyah
Upper figure indicates total structures. Lower figure indicates number of buildings.

CAUTION: THIS PRODUCT MAY NOT CONFORM TO THE HORIZONTAL ACCURACY REQUIREMENTS FOR 1:100,000 TOPOGRAPHIC MAPS. EXTREME CAUTION SHOULD BE USED WHEN MAKING MEASUREMENTS. SAMPLE 1000 METER GRID SQUARE. 100 METER REFERENCE. WHEN REPORTING ACROSS A 100.00 METER LINE, PREFIX THE 100.00 METER SQUARE IDENTIFICATION IN WHICH THE POINT LIES. WHEN REPORTING ACROSS THE GRID ZONE DESIGNATION AREA, PREFIX THE GRID ZONE DESIGNATION.