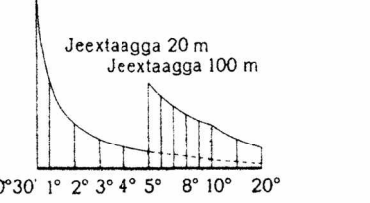
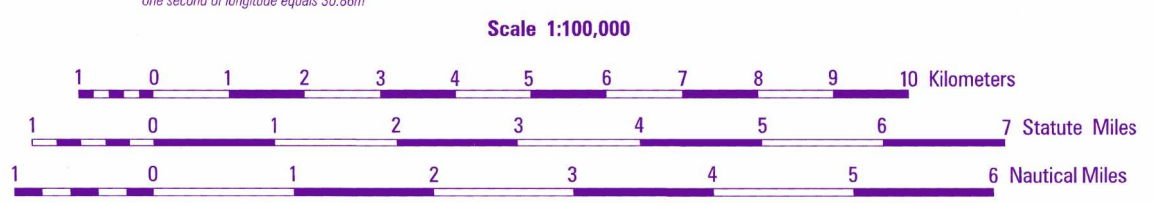


Janjeer 1976 galbeed 1°27'(0-24) Dhowanshada dhexe meridiyanka galbeed 0°01'(0-00) Marka lasaaro kumbaska xaridka feritika ee shabaca koordinadka ka duruga dhexe ee falaadha magnetikada galbeed 1°26'(0-24) Isbedelka janperta sannadka galbeed 0°01'(0-00) Saxida xagalaha jhada marka loo gudbayo asimuka magnetikada ku dardar (0-24) Tuseel: b) b) b) dhexdood wuxu ku tusayaa qaybinta xagal-cabirka (ha) qayb oo xagal-cabirka (3.6)

CONTOUR INTERVAL 20 METERS
SUPPLEMENTARY CONTOURS 10 METERS

GRID: 1000 METER UTM ZONE 38, WORLD GEODETIC SYSTEM 1984 ELLIPSOID (PURPLE NUMBERED LINES)
2000 METER GAUSS-KRUGER ZONE 8
KRASSOVSKY ELLIPSOID (BLACK NUMBERED LINES)
PROJECTION: GAUSS-KRUGER (WGS 84 VALUES IN PURPLE)
VERTICAL DATUM: MEAN SEA LEVEL
HORIZONTAL DATUM: WORLD GEODETIC SYSTEM 1984
Reprinted by NIMA 01-02

COORDINATE CONVERSION WGS 84 TO AFGOYEE
Geographic: Add 2.8° Long, Subtract 1.8° Lat.



Maabka waxaa lagu soo saaray nidaamka (istirodoolo) gargaarinta yada sannadkii 1976. Waxaa la daabacay 1976.

Sansankii Gaaws, Ellisooyinka Karsoovskii.

Prepared and published by the Defense Mapping Agency Aerospace Center, St. Louis, Missouri.

ADJOINING SHEETS table with columns for sheet numbers: NB-38-137, NB-38-138, NB-38-139, NA-38-5, NA-38-6, NA-38-7, NA-38-17, NA-38-18, NA-38-19.

MAP INFORMATION AS OF 1992 LIMITED REVISIONS IN PURPLE AS OF 1992 LEGEND

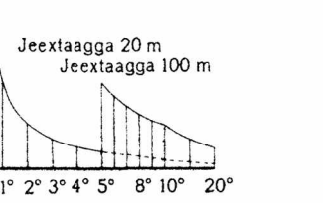
- Legend items: All weather hard surface road, All weather loose surface road, Far/dry weather road, track, street, Jaantuuska iskuduwidda maababka, Windmill/Metors kawa, Wind measuring station / Raga how cobbar, Large airfield / Gegoyinka dayooyaha, Small airfield / Gegoyinka-poyar, Water tanks / Hama biyoood, Anchorage / Berasidhigayn, Port, dock / Xaragdegn, Jetty, breakwater / Gerko, Hard surface highway, 3 meters wide / Habsiisimo (berasid) iyo kooxdo dhore 3 mitir ka badan, Highway under construction / Habsiisimo dhaqanada wadada, Loose surface road, 3 meters wide / Waddooyin habsiisimo iyo kooxdo dhore 3 mitir ka yar, Road under construction / Waddooyin habsiisimo dhaqanada wadada, Unimproved road (dirt) / Tappaxay, Track / Dhawajin, Trail / Waddooyin

- Legend items: Points / Berasid, Buildings / Dulbeeso, Family dwellings / Jeess, Grass roof huts and Somali nomad houses / Madafila iyo xoolo, Mosque / Masjidkii, Gas station / Raga hotel, Windmill / Metors kawa, Wind measuring station / Raga how cobbar, Large airfield / Gegoyinka dayooyaha, Small airfield / Gegoyinka-poyar, Water tanks / Hama biyoood, Anchorage / Berasidhigayn, Port, dock / Xaragdegn, Jetty, breakwater / Gerko, Hard surface highway, 3 meters wide / Habsiisimo (berasid) iyo kooxdo dhore 3 mitir ka badan, Highway under construction / Habsiisimo dhaqanada wadada, Loose surface road, 3 meters wide / Waddooyin habsiisimo iyo kooxdo dhore 3 mitir ka yar, Road under construction / Waddooyin habsiisimo dhaqanada wadada, Unimproved road (dirt) / Tappaxay, Track / Dhawajin, Trail / Waddooyin

- Legend items: Geological fault / Berasid (jaldi), Telegraph - Telecommunications lines / Siliga warqadaha, Power transmission line / Karooyinka, Perennial streams and lakes / Habsiisimo iyo kooxdo joojoojoo, Seasonal streams and lakes / Habsiisimo iyo kooxdo joojoojoo, Canals / Kalya, Canal under construction / Kalya dhaqanada wadada, Water conduits / Surface / Dhulkamman, Underground / Aasan, Wells / Ceel, Wind driven wells / Ceel motor hawo, Motor driven wells / Ceel motor, Rainpools, ponds, reservoirs / Waa, kalya, kooxdo, Springs / Biyoood, Natural / Habsiisimo, Man-made / Habsiisimo, Anchorage / Berasidhigayn, Port, dock / Xaragdegn, Jetty, breakwater / Gerko, Underwater (submerged) / Meqayim, Water level / Biyoqooyin, Above water / Gantay, Shoal, bank / Berasid, Underwater mounds, rises / Qora biyoqooyin

- Legend items: Bathymetric contour / Xariqo moobad, Sounding point / Asooyis rood, Lighthouses / Hamaasid, Signal light / Ahal baq, Water retaining wall, dyke / Biyo ariisimo, Rock outcrop / Dhawajin fiiqan, Prominent stone / Dhaqan fiiqan, Pits, caves / Ceel, Kool / Meqayim, Sinkholes / Hago, Cavern / Hamaasid, Isolated stone / Dhawajin fiiqan, Stone and heights / Dhawajin fiiqan, Sand / Soolooyin, Fine sand / Gidid iyo xaragdegn, Gravel / Dhaqan iyo xaragdegn, Trench / Dhaqan, Depression / Goojoo, Horizontal contours / Kontaada (horizontaal), Index / Hita, Intermediate / Aasan ba ah, Supplementary / Gegoyinka, 500.2 - spot elevation in meters / Xariqo joojoojoo, Rocky slope / Kalya, Cliff, escarpment / Qora, Trench / Galya

- Legend items: Pass, saddle / Karimo, Ravine (dry) / Togag, Thorny woods / Haxid, Hedged, Tree height and diameter in meters / Haxid, Hedged, Rows of trees / Haxid, Grass, sedge / Dhaqan, Conspicuous tree / Gedyo-fiiqan, Lone tree / Gedyo, Dense palms / Shaar cabwara, Scattered palms / Cabwara tahaal, Thorny savanna / Kalya qoojoo, Thorny woods / Dhaqan qoojoo, Short trees and groups of short trees / Gedyo galya iyo laq gedyo galya, Bamboo / Bambo, Papyrus / Bawbiya, Orchards / Bam biyoood, Plantation, garden / Bam, Cultivation / Bam wadad, Small trees / Gedyo galya, Grass / Gedyo, Rice / Beris, Enclosure for crops or livestock / Gedyo, Degraded savanna / Dhaqan dhaqan, Sparse grass / Tappaxay, Dense clumps / Dhaqan dhaqan, Stone surface / Dhaqan dhaqan, Bush and grass / Dhaqan dhaqan



GRID CONVERGENCE 0°11' (E. 1.1 METERS) FOR CENTER OF SHEET

CAUTION THIS PRODUCT MAY NOT CONFORM TO THE HORIZONTAL ACCURACY REQUIREMENTS FOR 1:100,000 TOPOGRAPHIC LINE MAPS. EXTREME CAUTION SHOULD BE USED WHEN MAKING MEASUREMENTS.

Table with columns for grid identification: 100,000 M SQUARE IDENTIFICATION, GRID ZONE DESIGNATION, 100 METER REFERENCE, 100 METER SQUARE IDENTIFICATION.

CAUTION THE 100,000 METER SQUARE IDENTIFIERS (TWO-LETTER REFERENCE) ON THIS MAP CONFORM TO THE CURRENTLY ACCEPTED WORLDWIDE SYSTEM (WGS 84). THEY MAY NOT AGREE WITH THE 100,000 METER SQUARE IDENTIFIERS FOUND ON OLDER VERSIONS OF JOGCS, TPCCS AND DNGCS.

Waddooyinka wakhtiga aabarta waxey saragal u tahay dhaqanada gawadaha iney ku socon karaan orod dhan ilaa 40 km/h, meelaha waddooyinka ka baxsan 3-5 km/h. Wakhtiga biyaha lagahelo waraha, balliyada, barkadaha waxa weye abril-juun iyo oktoobar-dijambar.