

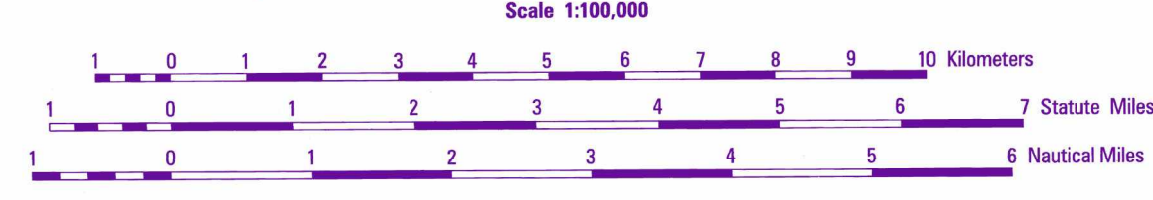
Janber 1976 galbeed (157(0-32). Dhowaanshada dhexe meridiyaanka galbeed 0°01'(0-00). Marka la xaqiijay kumbaska xariiqada fertiilalka ee shabaca koordinaadka, ka duruga dhexe ee laaadhna magneetikada galbeed 1°56'(0-32) isbedelka jantjerita sannadka galbeed 0°01'(0-00). Saaxda xagalaha ihaada marka loo gudbayo astaumka magneetikada ku darid (0-32). Tusejlayn bilo dhexdood wuxuu ku tusayaa qaybinta xagal-cabirka (hal qayb oo xagal-cabirka=3.6).

CONTOUR INTERVAL 20 METERS

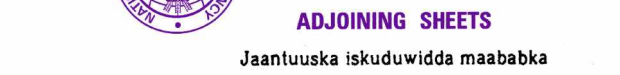
SUPPLEMENTARY CONTOURS 10 METERS

GRID: 1000 METER UTM ZONE 38 WORLD GEODETIC SYSTEM 1984 ELLIPSOID (PURPLE NUMBERS LINES) 2000 METER GAUSS-KRUGER ZONE II KRASSOVSKY ELLIPSOID (BLACK NUMBERS LINES) PROJECTION: GAUSS-KRUGER (WGS 84 VALUES IN PURPLE) VERTICAL DATUM: MEAN SEA LEVEL HORIZONTAL DATUM: WORLD GEODETIC SYSTEM 1984 Reprinted by NIMA 01-02

COORDINATE CONVERSION WGS 84 TO AFGEODEY Geographic Azid 2.8° Long. Subiraad 1.5° Lat.



Prepared and published by the Defense Mapping Agency Aerospace Center, St. Louis, Missouri.



ADJOINING SHEETS Jaantuska isku duwidda maababka

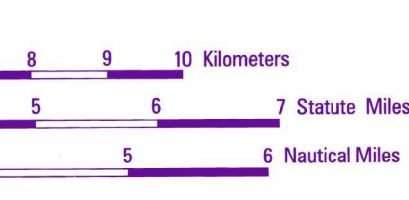
Table showing adjacent map sheets: NA-38-99, NA-38-100, NA-38-101, NA-38-111, NA-38-112, NA-38-113, NA-38-123, NA-38-124, NA-38-125.

MAP INFORMATION AS OF 1987 LIMITED REVISIONS IN PURPLE AS OF 1992 LEGEND

- Legend for weather band, surface road, loose surface road, fair/dry weather road, track, street, well, hut, large airfield, small airfield, water tanks, drains, hard surface highway, highway under construction, loose surface road, track, road, unimproved road, trail.

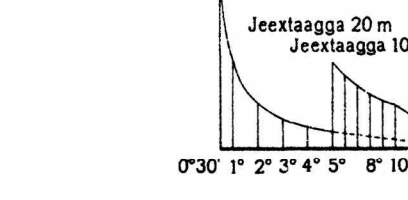
- Legend for points, buildings, grass roof huts, mosque, gas station, windmill, wind measuring station, large airfield, small airfield, water tanks, drains, hard surface highway, highway under construction, loose surface road, track, road, unimproved road, trail.

- SYMBOL LEGEND ASTAAMAHAA AOOONKIGA. Includes symbols for bathymetric contour, sounding point, light house, signal light, water retaining wall, rock outcrop, pits, sinkholes, wind driven wells, motor driven wells, rainpools, ponds, reservoirs, springs, ancherages, rocks, reefs, shoal bank, underwater mounds.



Isjiirka komuura (horizontaalada) dhan wa 20m Hab-taaga heerka badda Hindiya ee magaaladda Muqdisho

- Legend for pass, thorny woods, tree height, hedges, conspicuous trees, thorny savanna, thorny woods, short trees, bamboo, orchards, cultivation, rice, enclosure, ground cover, stone surface, ravine, rocky slope, terrace.



TO CONVERT A MAP'S LENGTH TO A METRIC LENGTH SUBTRACT G-M ANGLE TO CONVERT A GRID LENGTH TO A METRIC LENGTH ADD G-M ANGLE

GRID CONVERGENCE FOR CENTER OF SHEET

Maamulka Magaalo Madaxda

Magaalo Madaxda J.D.S.

Magaalo Madaxda gobol

Magaalo Madaxda degmo

Magaaloyinka dadku deganyahay

ka 10000 ilaa 50 000 kunool yihin

ka 2000 ilaa 10 000 kunool yihin

ka yar 2 000 inta kunool

Buuloyinka shaqayn

Small dwellings / Buuloyin: sarreyaha-waa dhismaha oo dhan 48/25 foysoyaha-waa agallo kalfayah. Upper figure indicates total structures. Lower figure indicates number of buildings.

Maabka waxaa lagu soo saaray nidaamka isteroofotogrametriyada sannadki 1976. Waxaa la daabacay 1976.

Sansankii Caaw. Eililbooyinka Karaasowski.

CAUTION THIS PRODUCT MAY NOT CONFORM TO THE HORIZONTAL ACCURACY REQUIREMENTS FOR 1:100,000 TOPOGRAPHIC LINE MAPS. EXTREME CAUTION SHOULD BE USED WHEN MAKING MEASUREMENTS.

100 METER REFERENCE. WHEN REPORTING ACROSS A 100 METER LINE, PREFIX THE 100 METER SQUARE IDENTIFICATION IN WHICH THE POINT LIES.

30000 M SQUARE IDENTIFICATION. WHEN REPORTING ACROSS THE GRID ZONE DESIGNATION AREA, PREFIX THE GRID ZONE DESIGNATION.

CAUTION THE 100,000 M SQUARE IDENTIFIERS (TWO-LETTER REFERENCE) ON THIS MAP CONFORM TO THE CURRENTLY ACCEPTED WORLDWIDE SYSTEM (WGS 84). THEY MAY NOT AGREE WITH THE 100,000 M SQUARE IDENTIFIERS FOUND ON OLDER VERSIONS OF JOG'S, TPC'S AND ONC'S.

Waddada wakhtikasta waxey suragal u tahay dhaqdhaqaaqa gawadhida insy ku socon karaan orod dhan ilaa 40 km/h, meelaha waddada ka baxsan suzagi u maaha dhaqdhaqaaqa gawadhida.

Cabirka dhexe buuzinla bedda 2 m.

Wakhtiga biyaha lagahelo waraha, baliyada, barfakadaha wara weye ahril-luulo iyo oktobar-djember.