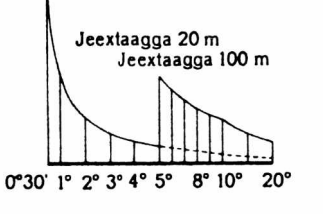
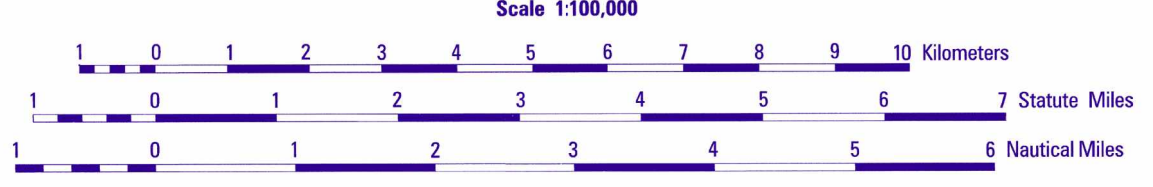


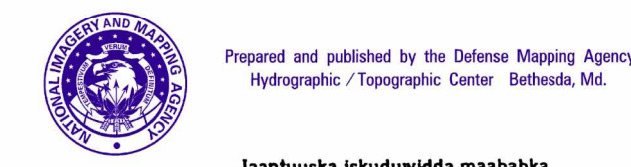
CONTOUR INTERVAL 20 METERS

SUPPLEMENTARY CONTOURS 10 METERS
GRID 1,000 METER UTM ZONE 37, WORLD GEODETIC SYSTEM 1984 ELLIPSOID, WORLD GEODETIC SYSTEM 1984 DATUM
2,000 METER GAUSS-KRUGER ZONE 7, KRASSOVSKY ELLIPSOID, AFGOOYE DATUM (BLACK NUMBERED LINES)
2,000 METER GAUSS-KRUGER ZONE 8, KRASSOVSKY ELLIPSOID, AFGOOYE DATUM (BLACK NUMBERED TICKS)
TRANSVERSE MERCATOR (PURPLE TICKS AND VALUES)
GAUSS-KRUGER (BLACK TICKS AND VALUES)
PROJECTION..... TRANSVERSE MERCATOR (PURPLE TICKS AND VALUES)
VERTICAL DATUM..... MEAN SEA LEVEL
HORIZONTAL DATUM..... WORLD GEODETIC SYSTEM 1984
Reprinted By NIMA 12-01



Maabka waxaa lagu soo saaray nidaamka iseterootoogaarmetriyada sannadki 1975. Waxaa la daabacay 1976.

Sansankii Caawo. Ellibeydka Karsooski.



Prepared and published by the Defense Mapping Agency, Topographic Center, Bethesda, Md.

Jaantuska Iskudwidda maabaka ADJOINING SHEETS

Table showing adjacent map sheets: NA-37-35, NA-37-36, NA-37-47, NA-37-48, NA-37-59, NA-37-60.

LIMITED REVISIONS IN PURPLE AS OF 1992 Map information as of 1991

- LEGEND
Built-up area
Building
All weather hard surface road
All weather loose surface road
Fair/dry weather road, track, street
Fence
Bridge
Landmark feature/Tank
Landmark area
Shoreline
International boundary

- Points / Berko
a) Geodetic / Heleddada
b) Astronomic / Astrometiyada
c) Supplementary / Dihaado astrometiyada
Buildings / Daboolo
a) Family dwellings / Jeero
Grass roof huts and Somali nomad houses / Madallo iyo xoolo
Mosque / Masaajo
Gas station / Baqo lahel
Windmill / Motors lahel
Wind measuring station / Baqo lahel ee lahel
Large airfield / Gopoyinka baay'ahaba
Small airfield / Gopoyinka yar-yar
Water tanks / Home lahel
Graves / Qobaro
Hard surface highway, 3 meters wide / Heleddo (wado) iyo kabadada 3 mitir ka badan
Highway under construction / Heleddo iyo kabadada 3 mitir ka badan
Loose surface road, 3 meters wide / Heleddo iyo kabadada 3 mitir ka badan
Road under construction / Heleddo iyo kabadada 3 mitir ka badan
Unimproved road (dirt) / Yagallo
Track / Dhobayin
Trail / Walaayin

- Geological fault / Jeero lahel
Telegraph - Telecommunications lines / Sigaar walaayin
Power transmission line / Karsooski
Perennial streams and lakes / Walaayin iyo baqo lahel
Seasonal streams and lakes / Walaayin iyo baqo lahel
Canals / Kalya
Canals under construction / Kalya iyo baqo lahel
Water conduits / a) Surface / Dhuumaha dhobayin
b) Underground / Aseer
Wells / Ceel
Wind driven wells / Ceel motor lahel
Motor driven wells / Ceel motor
Rainpools, ponds, reservoirs / Waa, balle, bardo
Springs / Heleddo
a) Natural / Heleddo
b) Man-made / Heleddo
Archaeological / Barsoo iyo baqo lahel
Port, dock / Karsooski
Jetty, breakwater / Gado
Rocks / Dhaqso
a) Underwater (submerged) / Maqsoor
b) Water level / Baqo lahel
c) Above water / Ceel
Roofs / Shaabiyada
a) Underwater / Maqsoor
b) Above water / Ceel
Shoal, bank / Buur lahel
Underwater mounds, reefs / Buur lahel

- Bathymetric contour / Rangiga meelahaq
Sounding point / Asooyin meel
Lighthouses / Maarado
Signal light / Nole lahel
Water retaining wall, dyke / Bay sinimo
Rock outcrop / Dhaqso iyo maqsoor
Prominent stone / Baqo lahel
Pits, caves / Gado
Knoll / Maqsoor
Siltbanks / Heleddo
Cavern / Heleddo
Isolated stone / Dhaqso iyo maqsoor
Stone and heights / Dhaqso iyo maqsoor
Five sided / Gado lahel
Cave / Dhaqso iyo maqsoor
Trench / Dhaqso
Depression / Gado
Trench / Dhaqso
Depression / Gado
Horizontal contours / Kontuuro (heleddo)
Index / Baqo
Intermediate / Kontuuro baqo
Supplementary / Gopoyinka
500.0 - spot elevation in meters / 500.0 - xaqiqa lahel
Rocky slope / Kalya
Cave / Dhaqso
Terrace / Gado

- Pass, saddle / Karimo
Ravine / Dhaqso
Thorny woods / Heleddo
Tree height and diameters in meters / Heleddo gado
Rows of trees / Heleddo
Grass, edge / Dhaqso
Conspicuous tree / Gado iyo maqsoor
Lone tree / Gado
Dense palms / Shaar aadawo
Scattered palms / Ceelwaaqo lahel
Thorny savanna / Keen qadad
Thorny woods / Dhaqso
Short trees and groups of short trees / Gado gado lahel
Savanna / Baqo lahel
Papyrus / Baqo lahel
Orchards / Baqo lahel
Plantation, garden / Baqo lahel
Small trees / Gado gado
Cultivation / Baqo lahel
Rice / Baqo lahel
Enclosure for crops or livestock / Gado lahel
Dugraded savanna / Dhaqso
Sparse grass / Baqo lahel
Dense clump / Baqo lahel
Stone surface / Dhaqso lahel
Bush and grass / Baqo lahel

CAUTION
THIS PRODUCT MAY NOT CONFORM TO THE HORIZONTAL ACCURACY REQUIREMENTS FOR 1:100,000 TOPOGRAPHIC LINE MAPS. EXTREME CAUTION SHOULD BE USED WHEN MAKING MEASUREMENTS.

Table with 100 METER REFERENCE and 100,000 M. SQUARE IDENTIFICATION columns, showing grid coordinates and square numbers.

CAUTION: The 100,000 meter square identifiers (two-letter reference) on this map conform to the currently accepted worldwide system (NAD 83). They may not agree with the 100,000 meter square identifiers found on older versions of JCS's, TPC's and DNC's.