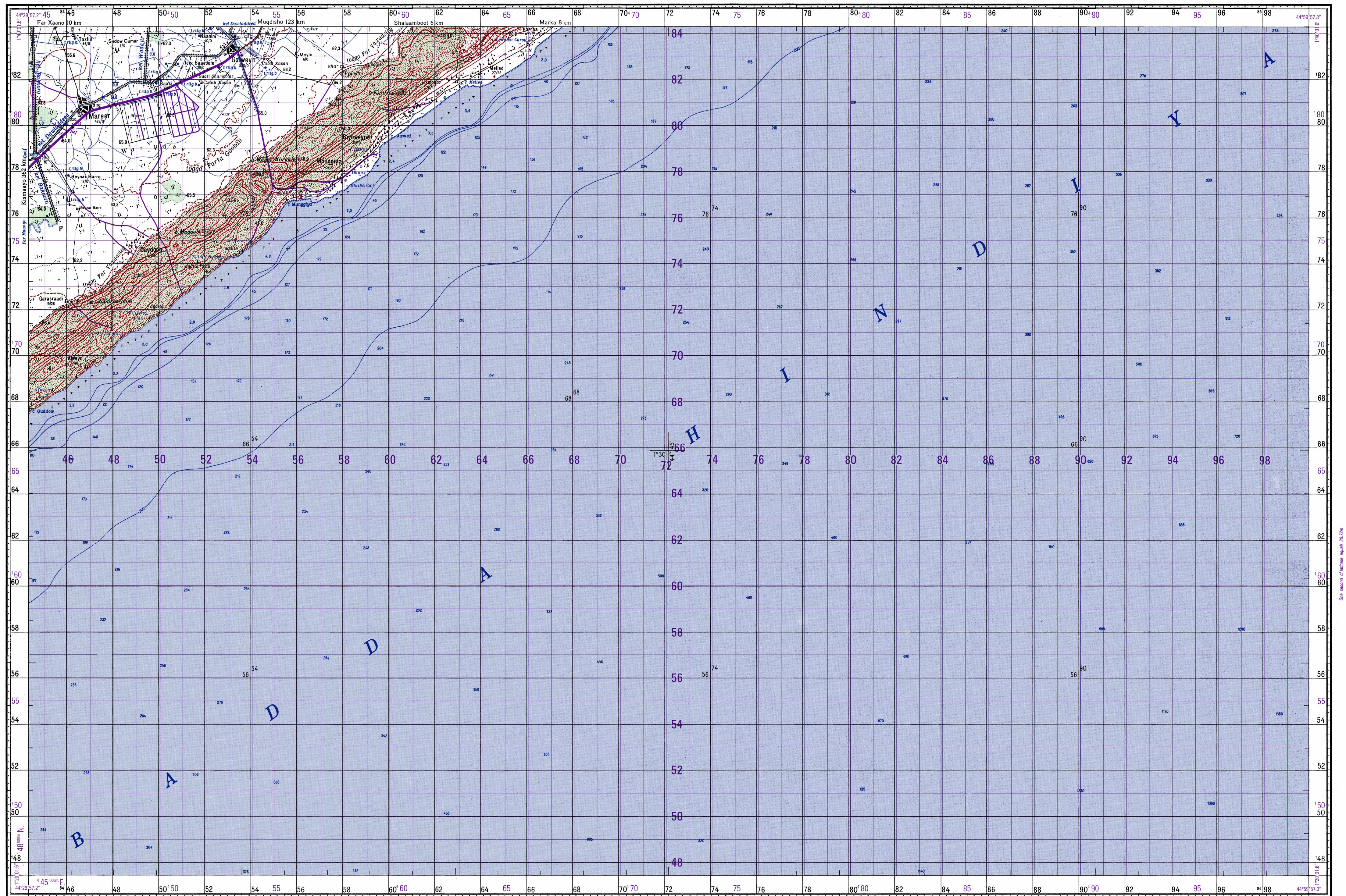


GOLWEYN

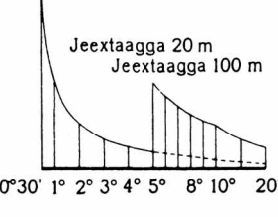
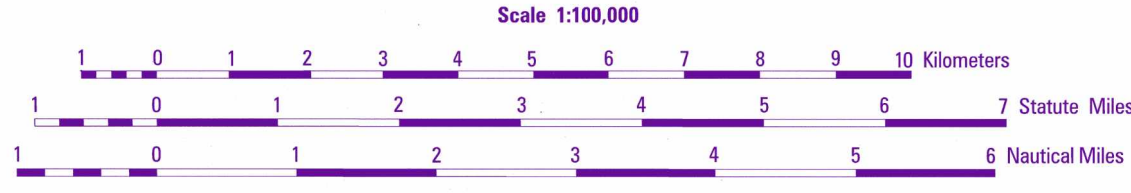


Janjeer 1976 galbeed 1°51'(0-30). Dhowaanshada dhexe meridiyaanka 0°00'(0-00). Marka lasaaro kombaska xariiqda fertiikalka ee shabaga koordinaadka, ka duruga dhexe ee falasida magneetikada galbeed 1°51'(0-30) isbedelka janjeerta sannadka galbeed 0°01'(0-00). Saxida xagalaha jhada marka loo gudubayo asimutka magneetikada ku dand (0-30). Tusaalayaal dhexdood wuxu ku tusayaa qaybinta xagal-cabirka (hal qayb oo xagalcabirka=3.6).

CONTOUR INTERVAL 20 METERS

SUPPLEMENTARY CONTOURS 10 METERS GRID: 1,000 METER UTM ZONE 38, WORLD GEODETIC SYSTEM 1984 ELLIPSOID, WORLD GEODETIC SYSTEM 1984 DATUM (PURPLE NUMBERED LINES) 2,000 METER GAUSS-KRUGER ZONE 8 BRASSOVSKY ELLIPSOID, AFGOOWE DATUM (BLACK NUMBERED LINES) PROJECTION: GAUSS-KRUGER (WGS 84 CORNER VALUES IN PURPLE) VERTICAL DATUM: MEAN SEA LEVEL HORIZONTAL DATUM: WORLD GEODETIC SYSTEM 1984 PRINTED BY: DMAPHITS 12-92 Reprinted by NIMA 1-02

COORDINATE CONVERSION WGS 84 TO AFGOOWE Geographic Add: 2.8" Long, Subtract 1.6" Lat.



Maabka waxaa lagu soo saaray nidaamka isteeroofotogaarimetriyada sannadkii 1976. Waxaa la daabacay 1976.

Sansaanki: Gaaws. Ellibsoyuka Karasooovski.

Prepared and published by the Defense Mapping Agency Hydrographic/Topographic Center Bethesda, Md.

Table of adjoining sheets: NA-38-77, NA-38-78, NA-38-79, NA-38-89, NA-38-90, NA-38-101.

LIMITED REVISIONS IN PURPLE Map information as of 4967 1992

Legend table listing symbols for built-up areas, buildings, roads, fences, bridges, landmarks, and shorelines.

Symbol legend table listing symbols for points, buildings, roads, streams, canals, water conduits, wells, wind stations, airfields, water tanks, graves, highways, and various types of roads and tracks.

Symbol legend table listing symbols for bathymetric contours, lighthouses, water retaining walls, rock outcrops, pits, rock outcrops, sand, trenches, rock outcrops, and various types of vegetation and terrain features.

Symbol legend table listing symbols for pass, saddles, thorny woods, hedges, conspicuous trees, dense palms, scattered palms, thorny savanna, thorny woods, short trees, bamboo, orchards, rice, and ground cover.

CAUTION: THIS PRODUCT MAY NOT CONFORM TO THE HORIZONTAL ACCURACY REQUIREMENTS FOR 1:100,000 TOPOGRAPHIC LINE MAPS. EXTREME CAUTION SHOULD BE USED WHEN MAKING MEASUREMENTS. Includes sample 1000 METER GRID SQUARE and 100 METER REFERENCE.