

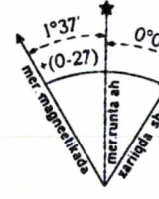
Janjeer 1976 galbeed 1°37'(0-27) Dhowaanshada dhexe meridiyaanka bar 0°01'(0-00) Marka lasaaro kumbaska xariiqda tectiikaa ee shabaga koordinaadka ka duruga dhexe ee falaaaha magnetiikada galbeed 1°38'(0-27) Isbedelka janjerita sannadka galbeed 0°01'(0-00) Saxda kagalaaha jhuda marka loo gudbayo asimutka magnetiikada ku dard (0-27) Tuseclayn bilo dhexdood wuxu ku tusayaa qaybinta xagal-cabirka (nol qayb oo xagal-cabirka=3.6)

CONTOUR INTERVAL 20 METERS

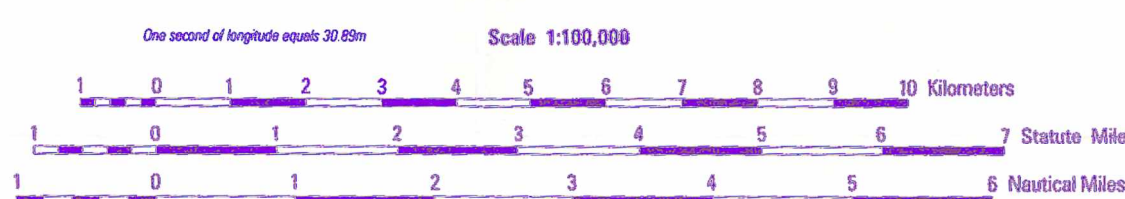
SUPPLEMENTARY CONTOURS 10 METERS

GRID: 1000 METER UTM ZONE 38 WORLD GEODETIC SYSTEM 1984 ELLIPSOID (PURPLE NUMBERED LINES) 2000 METER GAUSS-KRUGER ZONE 8 KRASSOWSKI ELLIPSOID (BLACK NUMBERED LINES) GAUSS-KRUGER (WGS 84 VALUES BY FAD019)

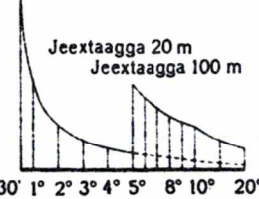
PROJECTION: KRASSOWSKI ELLIPSOID (BLACK NUMBERED LINES) GAUSS-KRUGER (WGS 84 VALUES BY FAD019) MEAN SEA LEVEL HORIZONTAL DATUM: WORLD GEODETIC SYSTEM 1984



COORDINATE CONVERSIONS WGS 84 TO AFRODITE Geographic Add 2.7 Long. Submed 1.7 Lat.



Isliiqa kontuurada (horizontaalada) dhan wa 20m Hab-taqa beerta badda Hindiya oo magaalada Muqdisho



Maabka waxaa lagu soo saaray nidaamka iseterooflograametriyada sannadki 1976. Waxaa la dabacay 1976.

Sansankii Gaawo, Elliboydka Karasowksi.



Prepared and published by the Defense Mapping Agency Aeronautics Center, St. Louis, Missouri.

Reprinted by NIMA 12-01

ADJOINING SHEETS

Jaantuska iskuduwidda maababka

Table showing adjacent map sheets: NA-38-30, NA-38-31, NA-38-32, NA-38-42, NA-38-43, NA-38-44, NA-38-54, NA-38-55, NA-38-56

MAP INFORMATION AS OF 1983 LIMITED REVISIONS IN PURPLE AS OF 1992 LEGEND

- Building
All weather road
Surface road
All weather lane
Surface road
Fair/dry weather road, track, wadi

SYMBOL LEGEND and ASTAAMAHAA ADOONSIGA. Includes symbols for points, roads, water, vegetation, and structures. Includes a 100 METER REFERENCE grid diagram and a CAUTION notice.