

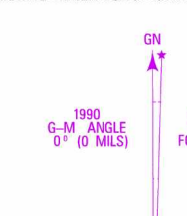
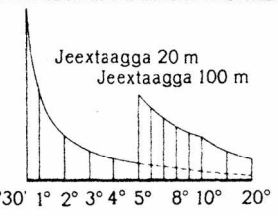
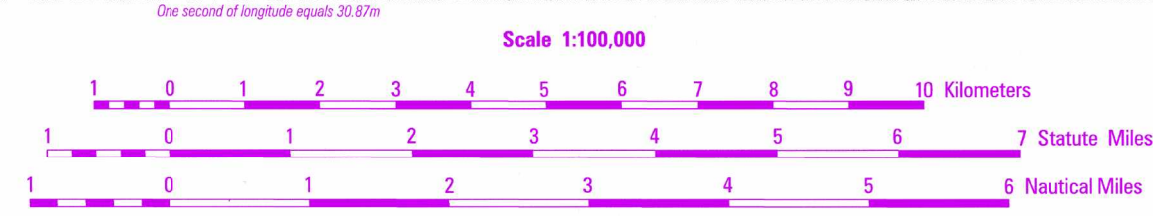
Janjeer 1975 galbeed 1°29'(0-25). Dhowaanshada dhexe meridiyaanka galbeed 0°00'(0-01). Marka lasaaro kombaska xariiqada fariiska ee shabaka koordinaadka, ka duruga dhexe ee falaladha magneetadka galbeed 1°24'(0-23). Isbedelka janjeerla sannadka galbeed 0°01'(0-00). Saxida xagalaha jirada marka loo gudbayo asimulka magneetadka ku darid (0-23). Tuseelayntiyo dhexdood wuxu ku tusayaa qaybinta xagal-cabirka (hal qayb oo xagal-cabirka=3.6).

CONTOUR INTERVAL 20 METERS

SUPPLEMENTARY CONTOURS 10 METERS

GRID: 1000 METER UTM ZONE 38 WORLD GEODETIC SYSTEM 1984 (PURPLE NUMBERED LINES) 2000 METER GAUSS-KRUGER ZONE 6, MASSOON'S ELIPSOID (BLACK NUMBERED LINES) PROJECTION: GAUSS-KRUGER WGS 84 (VALUES IN PURPLE) VERTICAL DATUM: MEAN SEA LEVEL HORIZONTAL DATUM: WORLD GEODETIC SYSTEM 1984

COORDINATE CONVERSION WGS 84 TO AFGOOYE Geographic: Add 2.9° Long, Subtract 1.8° Lat.



Maabka waxaa lagu soo saaray nidaamka isdaroortagaasmetriyada sannadkii 1975. Waxaa la daabacay 1976.

Sanaankii Gaawo, Etiliisoyka Karsoovskii.



Prepared and published by the Defense Mapping Agency Aeronautics Center, St. Louis, Missouri.

ADJOINING SHEETS

Table showing adjacent map sheets: NA-38-3, NA-38-4, NA-38-5, NA-38-15, NA-38-16, NA-38-17, NA-38-27, NA-38-28, NA-38-29.

MAP INFORMATION AS OF 1979 LIMITED REVISIONS IN PURPLE AS OF 1992

- Legend for map symbols: All weather hard surface road, All weather loose surface road, Fair/dry weather road, track, street, Fencing, Burial, etc.

- Legend for map symbols: Points, Buildings, Grass roof huts, Mosque, Gas station, Windmill, Wind measuring station, Water tanks, etc.

- Legend for map symbols: Geological fault, Telegraph, Perennial streams, Canals, Water conduits, Wells, Wind driven wells, Rainpools, Springs, Anchorage, Rocks, etc.

- Legend for map symbols: Bathymetric contour, Lighthouse, Signal light, Water retaining wall, Rock outcrop, Permanent stone, etc.

- Legend for map symbols: Smooth sand, Rocky sand, Sand mounds, Lateral dunes, etc.

CAUTION: THIS PRODUCT MAY NOT CONFORM TO THE HORIZONTAL ACCURACY REQUIREMENTS FOR 1:100,000 TOPOGRAPHIC LINE MAPS. EXTREME CAUTION SHOULD BE USED WHEN MAKING MEASUREMENTS.