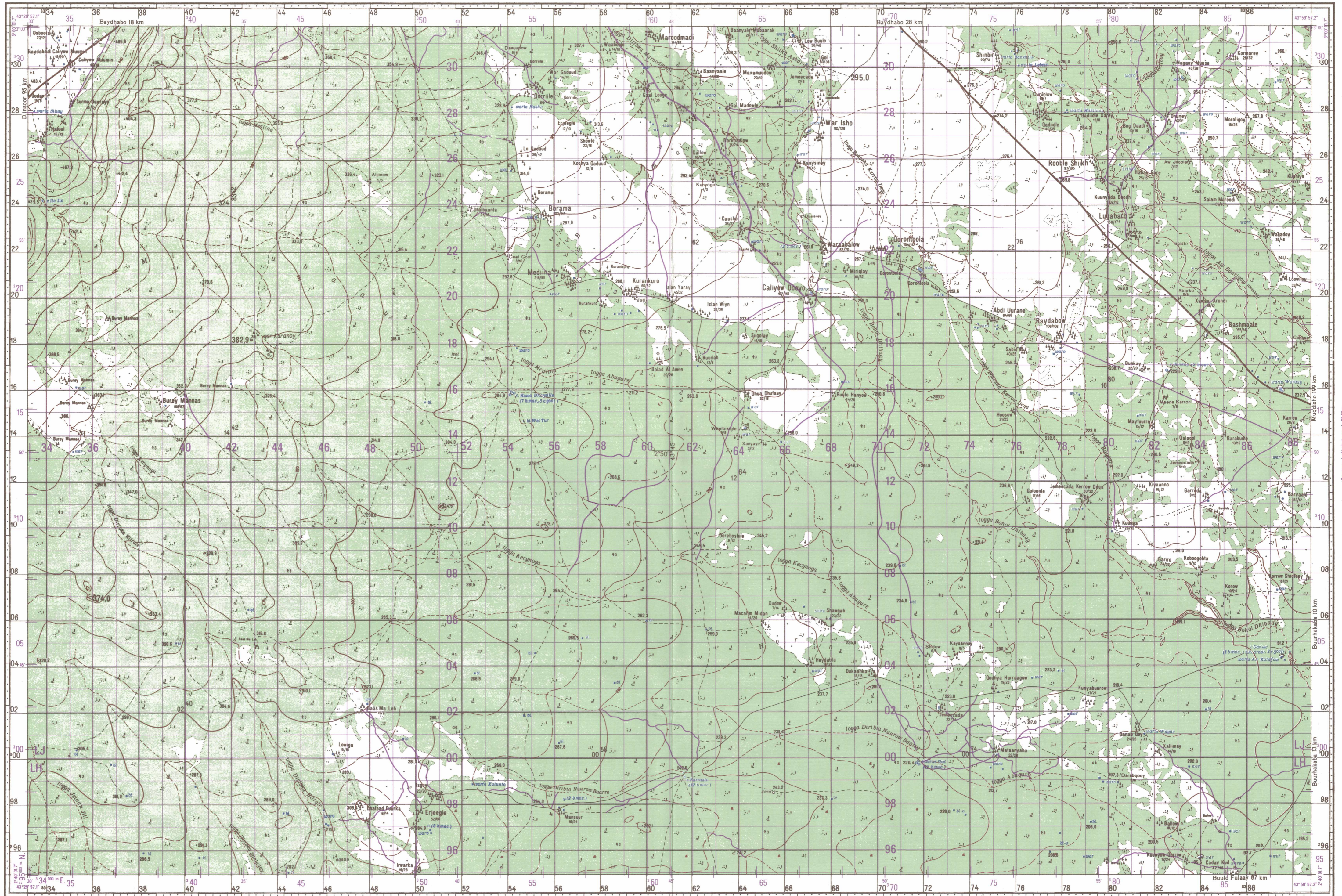


Hab-koorinaadka Afgoye
Jamhuuriyada Demuqraadiga Soomaaliyeed

MEDIINA



Janjeer 1976 galbeed 1°37'(0-27). Dhowanshada dhexe meridiyaanka galbeed 0°04'(0-01). Marka lasaaro kombaska sariga ferikaha ee shabaha koordinaadka ka duruga dhexe ee laaaha magnetikada galbeed 1°33'(0-26). Isbedelka janjerka sannadka galbeed 0°01'(0-00). Saxida xagaha jhada marka loo gudbayo asimulka magnetikada ku darid (0-26). Tusaylariyo dhexdood wuxuu ku tusayaa qaybinta xagal-cabirka (hal qayb oo xagal-cabirka=3.6).

Prepared and published by the Defense Mapping Agency
Hydrographic / Topographic Center Bethesda, Md.

ADJOINING SHEETS

NA-38-27	NA-38-28	NA-38-29
NA-38-30	NA-38-40	NA-38-41
NA-38-51	NA-38-52	NA-38-53

LIMITED REVISIONS IN PURPLE AS OF 1992
Map information as of 1992

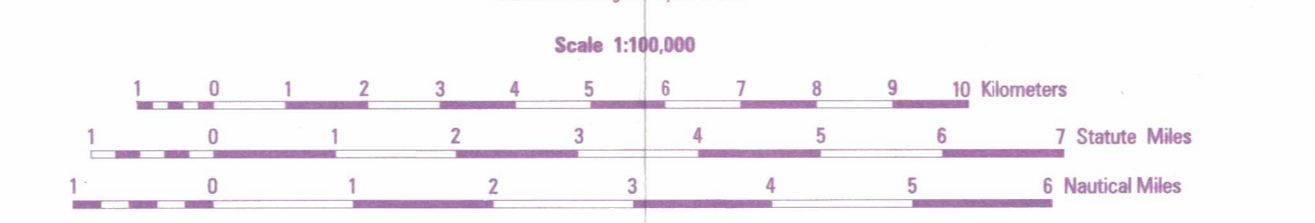
LEGEND

Built-up area	...
Building	...
All weather hard surface road	...
All weather loose surface road	...
Fair/dry weather road, track, street	...
Fence	...
Bridge	...
Landmark feature; Tank	...
Landmark area	...
Shoreline	...

CONTOUR INTERVAL 20 METERS
SUPPLEMENTARY CONTOURS 10 METERS

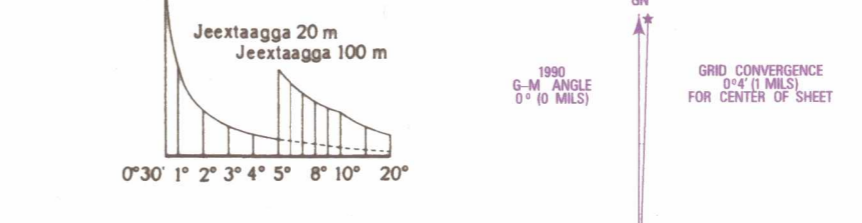
GRID 1:000 METER UTM ZONE 34, WORLD GEODETIC SYSTEM 1984
ELLIPSOID: WORLD GEODETIC SYSTEM 1984 DATUM (PURPLE NUMBERED LINES)
2,000 METER GAUSS-KRUGER ZONE 8 KRASSOVSKIY ELLIPSOID, AFQOOSIY DATUM (BLACK NUMBERED LINES)
PROJECTION: TRANSVERSE MERCATOR (PURPLE TICKS AND VALUES)
GAUSS-KRUGER (BLACK TICKS AND VALUES)
VERTICAL DATUM: MEAN SEA LEVEL
HORIZONTAL DATUM: WORLD GEODETIC SYSTEM 1984
PRINTED BY: OMAHTC 12-92

- a) Geodesic / Submarine
- b) Astronomic / Admiration
- c) Supplementary / Dhababka aqoosiy
- a) Buildings / Dublooye
- b) Family dwellings / Aans
- a) Grass roof huts and small houses / Madada in ayda
- b) Mosques / Masjid
- a) Gas station / Baga barta
- b) Windmill / Buraas haw
- a) Wind measuring station / Baga haw cabir
- a) Large airfield / Gopayaha ayaraha
- b) Small airfield / Gopayaha yar yar
- a) Water tanks / Hamaa biyo
- a) Grass / Gubura
- a) Hard surface highway, 3 meters wide / Madada (jarda) in baabuur dhowr 3 mitir ka badan
- b) Highway under construction / Madada dhababka sodan
- a) Loose surface road, 3 meters wide / Madada kooxda in baabuur 3 mitir ka badan
- b) Road under construction / Madada kooxda sodan
- a) Unimproved road (dirt) / Aqayay
- b) Track / Dhaboon
- c) Trail / Wadaya



SYMBOL LEGEND ASTAMAHA AQOOSIGA

- a) Bathymetric contour / Saariqo madowbax
- b) Scouring post / Aqoosiy mad
- a) Lighthouses / Buraas
- b) Signal light / Balaax
- a) Rock outcrop / Shabaha dhabab
- b) Prominent stone / Dhababka dhabab
- a) Pits, caves / Gald
- b) Kiosk / Magaalo
- a) Shalehole / Baga
- b) Cavern / Buraas
- a) Isolated stone / Dhababka mad
- b) Stone and heights / Dhababka dhabab
- a) Sand / Shabab
- b) Shalehole / Gald
- a) Trench / Dhaboon
- b) Depression / Gald
- a) Horizontal contours / Saariqo (Buraas)
- b) Index / Balaax
- c) Supplementary / Gopayaha
- a) Underwater (submerged) / Madada
- b) Water level / Balaax
- c) Above water / Carrey
- a) Underwater / Madada
- b) Above water / Carrey
- a) Shoal bank / Buraas
- b) Underwater mounds / Buraas



MAAMUKA MAGAALO MADAXYADA

- MUQDISHO: Magaalo Madaxda J.D.S.
- HARGEYSA: Magaalo Madaxda gobol
- JIRRIIBAN: District Capital, Magaalo Madaxda degmo
- AFGOOYE: ka 10000 ilaa 50 000 kunool yhn
- CEEL AFWEYNE: ka 2000 ilaa 10 000 kunool yhn
- TALEEX: ka yar 2 000 inta kunool
- LAANTABUUR: Bulooyinka shaqalaha
- Xaaf: 4/25

Maabka waxaa lagu soo saaray nidaamka isteroofotogrametriyada sannadkii 1976. Waxaa la dabacay 1976.

CAUTION

THIS PRODUCT MAY NOT CONFORM TO THE HORIZONTAL ACCURACY REQUIREMENTS FOR 1:100,000 TOPOGRAPHIC LINE MAPS. EXTREME CAUTION SHOULD BE USED WHEN MAKING MEASUREMENTS.

CAUTION: THE 100,000 meter square identifiers (two-letter reference) on this map conform to the currently accepted worldwide system (NGS 84). They may not agree with the 100,000 meter square identifiers found on older versions of JCS, TPC's and OMC's.

