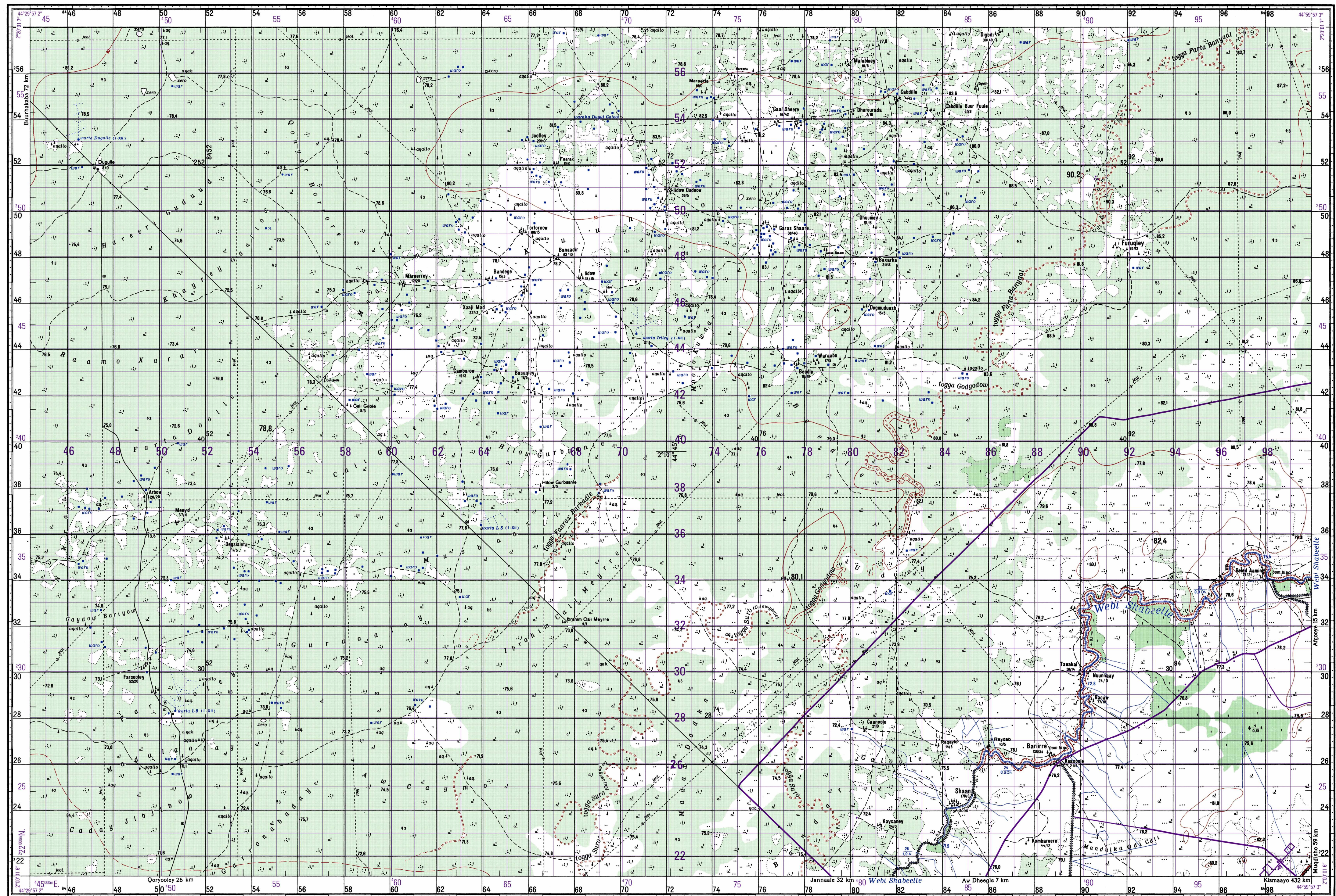


Hab-koordinaadka Afgooye

SHAAN

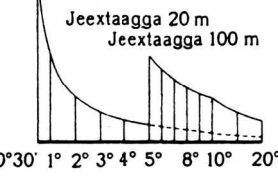
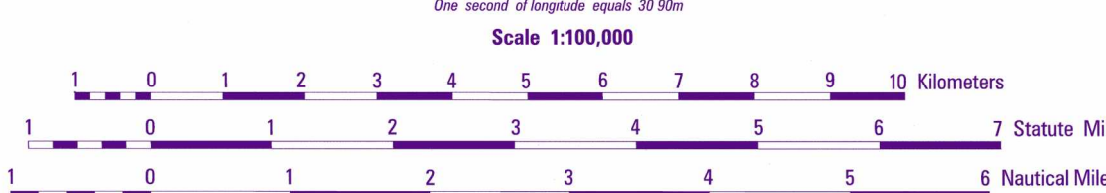
Jamhuuriyada Demuqraadiga Soomaaliyeed



Janjir 1976 galbeed 1°45'(0-29). Dhowaanshaha dhexe meridiyanka galbeed 0°01'(0-00). Marka tassaroo kombaska xariiqda feritika ee shabaaq koordinaadka, ka duruga dhexe ee faladha magnetikada galbeed 1°44'(0-29). Isbedelka janjirta sannadka galbeed 0°01'(0-00). Saxida xagaha jilaha marka loo gudayo asimka magnetikada ka dard (0-29). Tuseelayn-bilo dhexdood wuxu ku tusayaa qaybinta xagal-cabirka (hal qayb oo xagal-cabirka=3.6).

CONTOUR INTERVAL 20 METERS
SUPPLEMENTARY CONTOURS TO METERS

COORDINATE CONVERSION WGS 84 TO AFJD05
Geographic: Add 2.8° Long, Subtract 1.8° Lat.



Maabka waxaa lagu soo saaray nidaamka isbaroqolagaarrimiyada sannadkii 1976. Waxaa is dabacay 1976.

Prepared and published by the Defense Mapping Agency
Hydrographic/Topographic Center Bethesda, Md.

GRID.....1,000 METER UTM ZONE 38, WORLD GEODETIC SYSTEM
1984 ELLIPSOID, WORLD GEODETIC SYSTEM
1984 DATUM (PURPLE NUMBERED LINES)
2,000 METER GAUSS-KRUGER ZONE 8, KRASSOVSKY
ELLIPSOID, AFJD05 DATUM (BLACK NUMBERED LINES)
PROJECTION, GAUSS-KRUGER (WGS 84 CORNER VALUES IN PARENTS)
VERTICAL DATUM.....WORLD GEODETIC SYSTEM 1984
HORIZONTAL DATUM.....WORLD GEODETIC SYSTEM 1984
REPRINTED BY NIMA 01-02

Table of ADJOINING SHEETS with grid coordinates NA-38-53, NA-38-54, NA-38-55, NA-38-65, NA-38-66, NA-38-67, NA-38-77, NA-38-78, NA-38-79.

LIMITED REVISIONS IN PURPLE
Map information as of 1987 1992

LEGEND table listing symbols for built-up areas, roads, fences, bridges, landmarks, and shorelines.

Table listing symbols for points, buildings, grass, mosques, gas stations, windmills, large fields, water tanks, and water features.

Table listing symbols for telegraph lines, power lines, streams, canals, water conduits, wells, wind driven wells, rainpools, springs, and rock formations.

Table listing symbols for bathymetric contours, lighthouses, water retaining walls, rock outcrop, pits, sinkholes, wind driven wells, rainpools, springs, and rock formations.

Table listing symbols for passes, thorny woods, hedges, conspicuous trees, dense palms, thorny savanna, rice, and ground cover.

Table listing symbols for Maamuika Magaalo Madaxdada, MUQDISHO, HARGEYSA, JIRRIIBAN, and Magaalooyinka dadku degganyahay.

Table listing symbols for AFGOOYE, CEEL AFWEYNE, TALEEX, and LAANTABUR.

Table listing symbols for Xalin and other small features.

CAUTION notice and 100 METER REFERENCE table with grid coordinates and instructions for reporting.

MAP REVIEWED 1992. NO MAJOR CULTURE OR DRAINAGE CHANGES OBSERVED. THIS APPLIES TO ALL COPIES OF THIS SHEET BEARING THIS EDITION NUMBER.