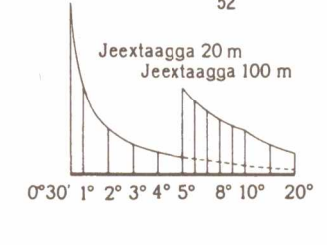
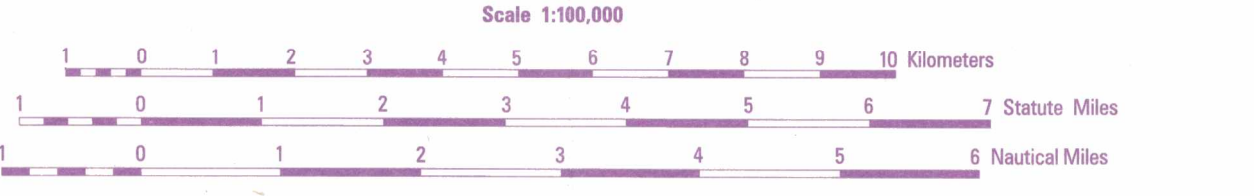
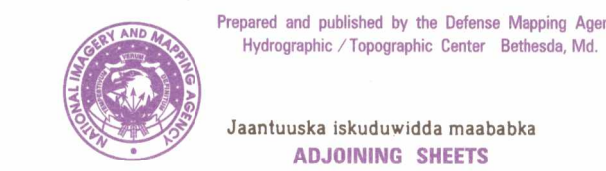


Janjeer 1975 galbeed 1°40' (0-28). Dhawaanshada dhexe meridiyanka bari 0°07' (0-02). Marka lasaaro kombaska xariiqda feritika ee shabaca koordinaadka, ka duruga dhexe ee faa'iidaha magnetikada galbeed 1°47' (0-30). Isbedelka janjerfa sannadka galbeed 0°01' (0-00). Saxida xagalaha jhada marka loo gudbayo asimulka magnetikada ku dardar (0-30). Tuseelaynibho dhexdood wuxuu ku tusayaa qaybinta xagal-cabirka (hal qayb oo xagal-cabirka=3.6).

CONTOUR INTERVAL 20 METERS  
SUPPLEMENTARY CONTOURS 10 METERS  
GRID ..... 1,000 METER UTM ZONE 37, WORLD GEODETIC SYSTEM 1984 ELLIPSOID, WORLD GEODETIC SYSTEM 1984 DATUM (PURPLE NUMBERED LINES)  
2,000 METER GAUSS-KRUGER ZONE 1, KRASSOVSKIY ELLIPSOID, AFGOOYE DATUM (BLACK NUMBERED LINES)  
2,000 METER GAUSS-KRUGER ZONE 1, KRASSOVSKIY ELLIPSOID, AFGOOYE DATUM (BLACK NUMBERED TICKS)  
PROJECTION ..... TRANSVERSE MERCATOR (PURPLE TICKS AND VALUES)  
GAUSS-KRUGER (BLACK TICKS AND VALUES)  
VERTICAL DATUM ..... MEAN SEA LEVEL  
HORIZONTAL DATUM ..... WORLD GEODETIC SYSTEM 1984



Maabka waxaa lagu soo saaray nidaamka isterooteograametriyada sannadkii 1975. Waxaa la daabacay 1976.



Jaantuuska iskuudwidda maababka ADJOINING SHEETS

NA-37-47	NA-37-48	NA-38-37
NA-37-59	NA-37-60	NA-38-49
NA-37-71	NA-37-72	NA-38-61

LIMITED REVISIONS IN PURPLE AS OF 1992  
Map information as of 1991

- a) Points / Jeebkaasada  
b) Astronomic / Astronomiyada  
c) Supplementary / Dhadhacda ee xariiqda
- a) Buildings / Dhadhacda  
b) Family dwellings / Aasoo
- Green roof tops and Somali nomad houses / Madafiqo iyo xoolo
- Mosque / Meesha
- Gas station / Kaga bari
- Windmill / Meters hawo
- Wind measuring station / Kaga hawo cabir
- a) Large airfield / Gogonyooyinka dhowrda  
b) Small airfield / Gogonyooyinka yar
- Water tanks / Heesa biyo
- Graves / Qaburo
- a) Hard surface highway, 3 meters wide / Heesaha (asfalteed) iyo baabuur dhowr 3 mitir ka badan  
b) Highway under construction / Heesaha dhowrda sodon
- a) Loose surface road, 3 meters wide / Heesaha qoyan 3 mitir ka badan  
b) Road under construction / Heesaha qoyan 3 mitir ka badan
- a) Unimproved road (dirt) / Zaqooyi  
b) Track / Dhadhacda  
c) Trail / Waddooyinka

- a) Geologic / Jeebkaasada  
b) Astronomic / Astronomiyada  
c) Supplementary / Dhadhacda ee xariiqda
- a) Buildings / Dhadhacda  
b) Family dwellings / Aasoo
- Green roof tops and Somali nomad houses / Madafiqo iyo xoolo
- Mosque / Meesha
- Gas station / Kaga bari
- Windmill / Meters hawo
- Wind measuring station / Kaga hawo cabir
- a) Large airfield / Gogonyooyinka dhowrda  
b) Small airfield / Gogonyooyinka yar
- Water tanks / Heesa biyo
- Graves / Qaburo
- a) Hard surface highway, 3 meters wide / Heesaha (asfalteed) iyo baabuur dhowr 3 mitir ka badan  
b) Highway under construction / Heesaha dhowrda sodon
- a) Loose surface road, 3 meters wide / Heesaha qoyan 3 mitir ka badan  
b) Road under construction / Heesaha qoyan 3 mitir ka badan
- a) Unimproved road (dirt) / Zaqooyi  
b) Track / Dhadhacda  
c) Trail / Waddooyinka

- a) Bathymetric contour / Xariiqda meelaha dhowr  
b) Sounding point / Aawo meel
- a) Lighthouse / Meesha  
b) Signal light / Heesha
- Water retaining wall, dyke / Buro saxaano
- a) Rock outcrop / Dhadhacda foomaada  
b) Prominent stone / Dhaqan foomaada
- a) Pits, caves / Gadaal  
b) Kool / Meesha
- a) Sinkholes / Heega  
b) Cavern / Huroosaro
- a) Isolated stone / Dhadhacda meelaha  
b) Stone and heights / Dhadhacda foomaada
- Sand / Sahaayo  
a) Fine sand / Gidaal iyo qoyan  
b) Gravel / Dhaqan iyo qoyan
- a) Trench / Dhaqan  
b) Depression / Gadoyo
- Horizontal contours / Xariiqda (horizontaal)
- a) Index / Xariiqda  
b) Intermediate / Xariiqda barbaar  
c) Supplementary / Gogonyooyinka  
586.2 - spot elevation in meters / 586.2 - xariiqda toogay
- a) Rocky slope / Kalo  
b) Cliff, escarpment / Qorrax  
c) Terrace / Gadoyo

- a) Pass, saddle / Xariiqda  
b) Ravine (dry) / Toog
- a) Thorny woods / Haxad qadad  
b) Tree height and diameters in meters / Haxad qadad
- a) Rows of trees / Haxad / Heesha  
b) Lone tree / Gadoo
- a) Conspicuous tree / Gadoo foomaada  
b) Scattered palms / Cawosha meelaha
- a) Dense palms / Baas baas  
b) Scattered palms / Cawosha meelaha
- a) Thorny savanna / Kaga qadad  
b) Papyrus / Badiiso
- a) Orchards / Baas baas  
b) Plantation, garden / Baas
- a) Small trees / Gadoo qadad  
b) Grass / Cawosha  
c) Unknown / Xariiqda
- a) Rice / Bariis  
b) Enclosure for crops or livestock / Gadoo  
c) Degraded savanna / Dhaqan dhaqan
- a) Sparse grass / Toogay  
b) Dense clumps / Dhaqan dhaqan
- a) Stone surface / Dhaqan dhaqan  
b) Bath and grass / Dhaqan dhaqan