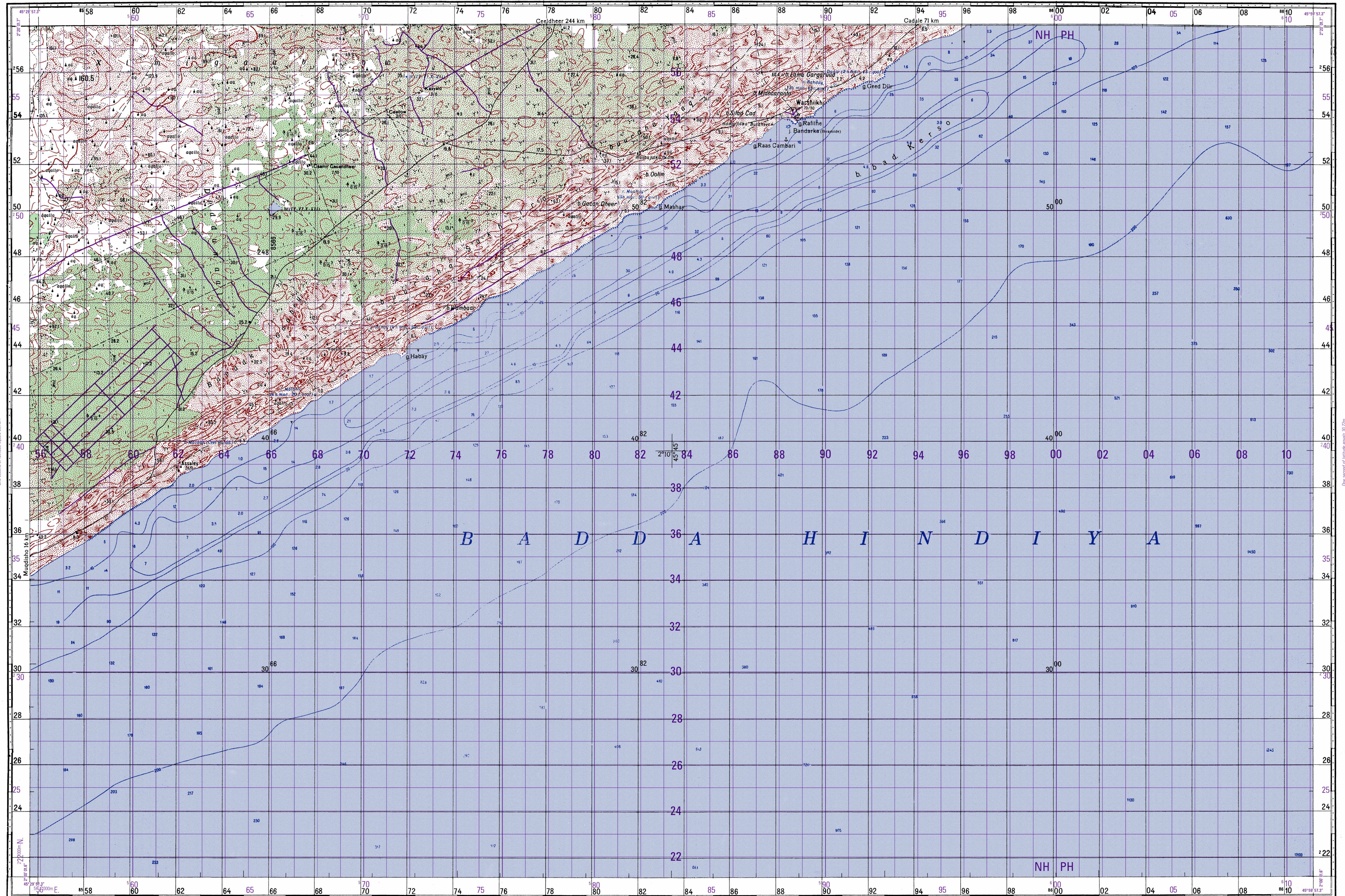


Jamhuuriyada Demuqraadiga Soomaaliyeed

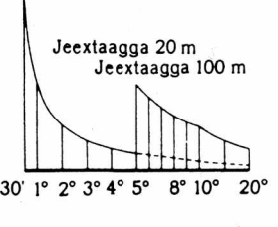
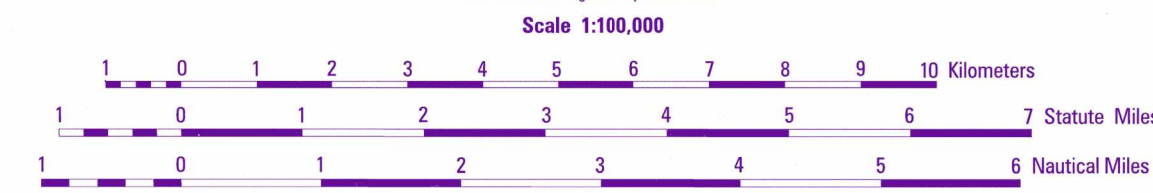
WARSHIIKH



Janjeer 1976 galbeed 1°45'(0-29) Dhowaanshada dhexe meridiyaanka bari 0°02'(0-01) Marka lasaaro kombaska xariirka fertiika ee shabaga koordinaadka ka duruga dhexe ee laaadh magnetikada galbeed 1°47'(0-30) Isbedelka janjeerka sannadka galbeed 0°01'(0-00) Saxida xagalaha jhada marka loo gudbayo asimulka magnetikada ku darid(0-30) Tuseelayn: bilo dhexdood wuxu ku tusayaa qaybinta xagal-cabirka (hal qayb oo xagalcabirka =3.6)

CONTOUR INTERVAL 20 METERS SUPPLEMENTARY CONTOURS 10 METERS GRID: 1:100,000 METER UTM ZONE 38, WORLD GEODETIC SYSTEM 1984 ELLIPSOID, WORLD GEODETIC SYSTEM 1984 DATUM (PURPLE NUMBERED LINES) 2,000 METER GAUSS-KRUGER ZONE 8, KRASSOVSKY ELLIPSOID, AFGOOYE DATUM (BLACK NUMBERED LINES) PROJECTION: GAUSS-KRUGER (NVS 84 CORNER VALUES IN PURPLE) VERTICAL DATUM: MEAN SEA LEVEL HORIZONTAL DATUM: WORLD GEODETIC SYSTEM 1984 Reprinted by NIMA 01-02

COORDINATE CONVERSION WGS 84 TO AFGOOYE Geographic: Add 1.7° Long; Subtract 1.7° Lat.



GRID CONVERGENCE 0°12' (10 MILES) FOR CENTER OF SHEET TO CONVERT A MAGNETIC AZIMUTH TO A GRID AZIMUTH SUBTRACT 6.4° ANGLE TO CONVERT A GRID AZIMUTH TO A MAGNETIC AZIMUTH ADD 6.4° ANGLE

Maabka waxaa lagu soo saray nidaamka stereoofotogrametriyada sannadkii 1976. Waxaa la daabayay 1976.

Sansaankii Gaaws Ellibsoyda Karasovskii.

CAUTION THIS PRODUCT MAY NOT CONFORM TO THE HORIZONTAL ACCURACY REQUIREMENTS FOR 1:100,000 TOPOGRAPHIC LINE MAPS. EXTREME CAUTION SHOULD BE USED WHEN MAKING MEASUREMENTS.



Prepared and published by the Defense Mapping Agency Hydrographic/Topographic Center Bethesda, Md.

Table with 3 columns: NA-38-55, NA-38-56, NA-38-57. Row 1: NA-38-55, NA-38-56, NA-38-57. Row 2: NA-38-67, NA-38-68. Row 3: NA-38-79.

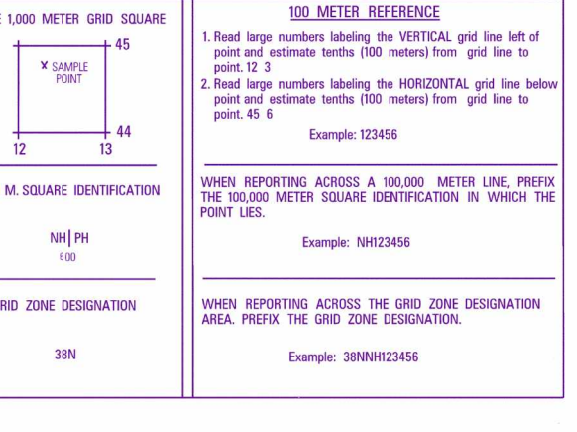
LIMITED REVISIONS IN PURPLE Map information as of 1983

LEGEND Buildings, All weather hard surface road, All weather loose surface road, Fair/dry weather road, track, street.

SYMBOL LEGEND ASTAAMAHA ADOONSIGA. Lists symbols for points, buildings, roads, water features, and terrain. Includes descriptions in both English and Somali.

SYMBOL LEGEND ASTAAMAHA ADOONSIGA. Lists symbols for bathymetric contours, lighthouses, water retaining walls, rock outcrops, pits, caves, and various vegetation types.

Maamuka Magaalo Madaxda MUQDISHO, HARGEYSA, JIRRIIBAN, Magaalooyinka dadku degganyahay. Lists administrative areas and their populations.



Waddooyinka wakhtiga abaarta waxey suragal u tahay dhaqdhaqaaqa gawadhida iney ku socon karaan oo dhan ilaa 40 km/s. meelaha waddooyinka ka baxsan 5-6 m/s.

