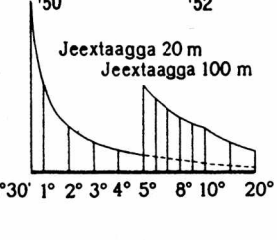
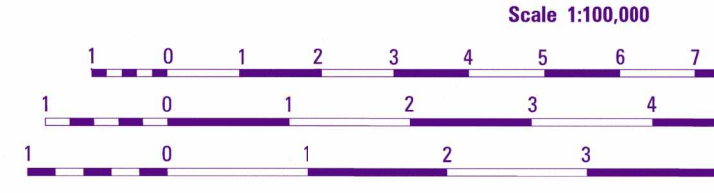


Janjeer 1976 galbeed 1°51' (0-31). Dhowanashada dhexe meridiyaanka bari 0°04' (0-01). Marka lasaaro kombaska sariqada feritalka ee shabaca koordinaadka ka duruga dhexe ee falanbaha magneetikada galbeed 1°55' (0-32). Isbedelka janjarta sannadka galbeed 0°01' (0-00). Saxida xagalaha jhada marka loo gudbayo asimutka magneetikada ku dard (0-32). Tuseelayn bilo dhexdood wuxu ku tusayaa qaybinta xagal-cabirka (hal qayb oo xagal-cabirka=3.6).

CONTOUR INTERVAL 20 METERS

SUPPLEMENTARY CONTOURS 10 METERS  
GRID ..... 1,000 METER UTM ZONE 33, WORLD GEODETIC SYSTEM 1984 ELLIPSOID, WORLD GEODETIC SYSTEM 1984 DATUM (PURPLE NUMBERED LINES)  
..... 2,000 METER GAUSS-KRUGER ZONE 7, KRASSOVSKY ELLIPSOID, AFGOOYE DATUM (BLACK NUMBERED LINES)  
..... 500 METER GAUSS-KRUGER ZONE 8, KRASSOVSKY ELLIPSOID, AFGOOYE DATUM (BLACK NUMBERED TICKS)  
PROJECTION ..... TRANSVERSE MERCATOR (PURPLE TICKS AND VALUES)  
..... GAUSS-KRUGER (BLACK TICKS AND VALUES)  
VERTICAL DATUM ..... MEAN SEA LEVEL  
HORIZONTAL DATUM ..... WORLD GEODETIC SYSTEM 1984  
PRINTED BY ..... DIMARTIS 12-92  
Reprinted by NIMA 12-01

COORDINATE CONVERSION WGS 84 TO AFGOOYE  
Geographic Add 3.0" Long, Subtract 1.6" Lat.



Maabka waxaa lagu soo saaray nidaamka isteroofolograamariyada sannadki 1976. Waxaa la daabacay 1976.

Sansankii Gaaws, Elliboyka Karasowski.

Prepared and published by the Defense Mapping Agency  
Hydrographic / Topographic Center Bethesda, Md.

Table of adjoining sheets: NA-37-83, NA-37-84, NA-37-85, NA-37-95, NA-37-96, NA-37-97, NA-37-107, NA-37-108, NA-38-97

LIMITED REVISIONS IN PURPLE AS OF 1992  
Map information as of 1992

Printed by NIMA 12-01

- Points: a) Geodetic / Jeedayaal, b) Astronomic / Ammaayaha, c) Supplementary / Diidbade aayokay
- Buildings / Dulaayo, Family dwellings / Aasas
- Grass roof huts and Somali nomad houses / Madafiqo oo qallo
- Mosque / Masaajid
- Gas station / Raga bari
- Windmill / Mafora hawo
- Wind measuring station / Raga hawo cabar
- Large airfield / Geygayska darsaraha, Small airfield / Geygayska yar-yar
- Water tanks / Kamaa biyoed
- Graves / Qaburo
- Highway surface highway, 3 meters wide / Habsimmo (wada) in khababo dhara 3 mita ka badan, Highway under construction / Habsimmo dibxawada sodon
- Loose surface road, 3 meters wide / Wadooyin habsimmo in khababo 3 mita ka yar, Road under construction / Wadooyin habsimmo dibxawada sodon
- Unimproved road (dirt) / Kageylo, Track / Dhawaj, Trail / Wadiyooyin
- Canals / Kalyo, Canals under construction / Kalyo dibxawada sodon
- Surface / Dhulkormen, Underwater / Dhawaj
- Wells / Caid
- Wind driven wells / Caid motor hawo, Motor driven wells / Caid motor
- Rainpools, ponds, reservoirs / Waa, balyin, borkada
- Springs / Biyooyo, Natural / Habsimmo, Man-made / Habsimmo
- Anchorage / Banaabiyaysooyin, Port, dock / Karyagadga, Jetty, breakwater / Gado
- Underwater (submerged) / Meqsoos, Water level / Biyoqooyin, Above water / Ganyey
- Shoal bank / Banaabed, Underwater mounds, rises / Qora biyoqooyin

- Telegraph - Telecommunications lines / Silig wariyayn, Power transmission line / Karyagadga
- Perennial streams and lakes / Wadooyin habsimmo, Seasonal streams and lakes / Wadooyin habsimmo jira
- Canals / Kalyo, Canals under construction / Kalyo dibxawada sodon
- Surface / Dhulkormen, Underwater / Dhawaj
- Wells / Caid
- Wind driven wells / Caid motor hawo, Motor driven wells / Caid motor
- Rainpools, ponds, reservoirs / Waa, balyin, borkada
- Natural / Habsimmo, Man-made / Habsimmo
- Port, dock / Karyagadga, Jetty, breakwater / Gado
- Underwater (submerged) / Meqsoos, Water level / Biyoqooyin, Above water / Ganyey
- Shoal bank / Banaabed, Underwater mounds, rises / Qora biyoqooyin

- Bathymetric contour / Xariiqo maabshig, Sounding point / Aasooyin moot
- Lighthouses / Hamaar, Signal light / Nalol boq
- Water retaining wall, dyke / Biyo awoos
- Rock outcrop / Dhawaj dibxawada, Prominent stone / Dhawaj dibxawada
- Pits, caves / Gado, Knoll / Mafora
- Sinkholes / Hago, Cavern / Hamaar
- Isolated stone / Dhawaj dibxawada, Stone and heights / Dhawaj dibxawada dibxawada
- Fine sand / Caid isayn, Gravel / Dhawaj to qoraoyin
- Trench / Dooq, Depression / Gadoyo
- Horizontal contours / Kantawada (horizontaal), Index / Iba, Intermediate / Kantawada baah, Supplementary / Geygaysin, 500.2 - spot elevation in meters / 500.2 - aayayn haq
- Rocky slope / Kaba, Cliff escarpment / Qora, Terrace / Gado

- Pass, saddle / Karimo, Ravine (dry) / Topog
- Thorny woods / Haxad qadad, Tree height and diameters in meters / Haxad qadada
- Rows of trees / Haxad qadada, Grass, sedge / Daa
- Conspicuous tree / Gado dibxawada, Lone tree / Gado
- Dense palms / Shara oo banna, Scattered palms / Cabawo taabab
- Thorny savanna / Karyagadga, Thorny woods / Daa qadad, Short trees and groups of short trees / Gado qadad
- Bamboo / Banaab, Papyrus / Banaab
- Orchards / Beero mird, Plantation, garden / Beero
- Small trees / Gado qadad, Grass / Ganyey, Unknown / Mafora
- Rice / Bariis, Enclosure for crops or livestock / Gool, Degraded savanna / Daa dibxawada
- Sparse grass / Taaqayh Daba, Dense clumps / Duglugh
- Stone surface / Dib taabab, Bush and grass / Dib taabab

- Smooth sand / Gado simon, Rocky sand / Ganyey
- Sand / Gado, Lateral dunes / Bannaab, Crescent dunes / Gado
- Region / Gado, Game reserve, wild life sanctuary / Kanyey qadad

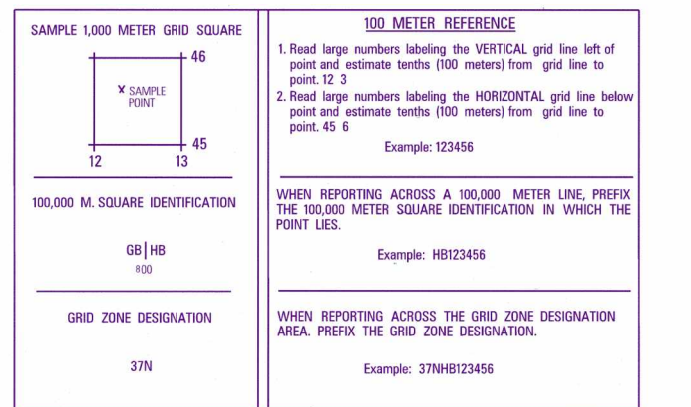
- Maamulka Magaalo Madaxdada
- Magaalo Madaxdada J. D. S.
- Magaalo Madaxdada gobol
- Magaalo Madaxdada degmo
- Magaalooyinka dadku degganyahay

- Small trees / Gado qadad, Grass / Ganyey, Unknown / Mafora
- Rice / Bariis, Enclosure for crops or livestock / Gool, Degraded savanna / Daa dibxawada
- Sparse grass / Taaqayh Daba, Dense clumps / Duglugh
- Stone surface / Dib taabab, Bush and grass / Dib taabab

- Small trees / Gado qadad, Grass / Ganyey, Unknown / Mafora
- Rice / Bariis, Enclosure for crops or livestock / Gool, Degraded savanna / Daa dibxawada
- Sparse grass / Taaqayh Daba, Dense clumps / Duglugh
- Stone surface / Dib taabab, Bush and grass / Dib taabab

- Small trees / Gado qadad, Grass / Ganyey, Unknown / Mafora
- Rice / Bariis, Enclosure for crops or livestock / Gool, Degraded savanna / Daa dibxawada
- Sparse grass / Taaqayh Daba, Dense clumps / Duglugh
- Stone surface / Dib taabab, Bush and grass / Dib taabab

CAUTION: THIS PRODUCT MAY NOT CONFORM TO THE HORIZONTAL ACCURACY REQUIREMENTS FOR 1:100,000 TOPOGRAPHIC LINE MAPS. EXTREME CAUTION SHOULD BE USED WHEN MAKING MEASUREMENTS.



WHEN REPORTING ACROSS A 100,000 METER LINE, PREFIX THE 100,000 METER SQUARE IDENTIFICATION IN WHICH THE POINT LIES. Example: H822456

WHEN REPORTING ACROSS THE GRID ZONE DESIGNATION AREA, PREFIX THE GRID ZONE DESIGNATION. Example: 37N822456

Wakhtiga biyaha lagahelo waraha, baliyada, barkadaha waxa weye abril-juun iyo oktoobar-djember.

Small dwellings / Bulaoyin, Sarreyaha-waa dhismaha oo dhan sarreyaha-waa aqallo kaliya, Upper figure indicates total structures, Lower figure indicates number of buildings.

NSN 7643014059549, NIMA Ref No: Y630XNA37096, ED. NO 001

USERS SHOULD REFER CORRECTIONS, ADDITIONS, AND COMMENTS TO THE NIMA OPERATIONAL HELP DESK: 1-800-455-0899; COMMERCIAL 314-263-4864; DSN 683-4864; OR WRITE TO: DIRECTOR, NATIONAL IMAGERY AND MAPPING AGENCY, ATTN: CS, MAIL STOP L-86, 4600 SANGAMORE ROAD, BETHESDA, MD 20816-5005.