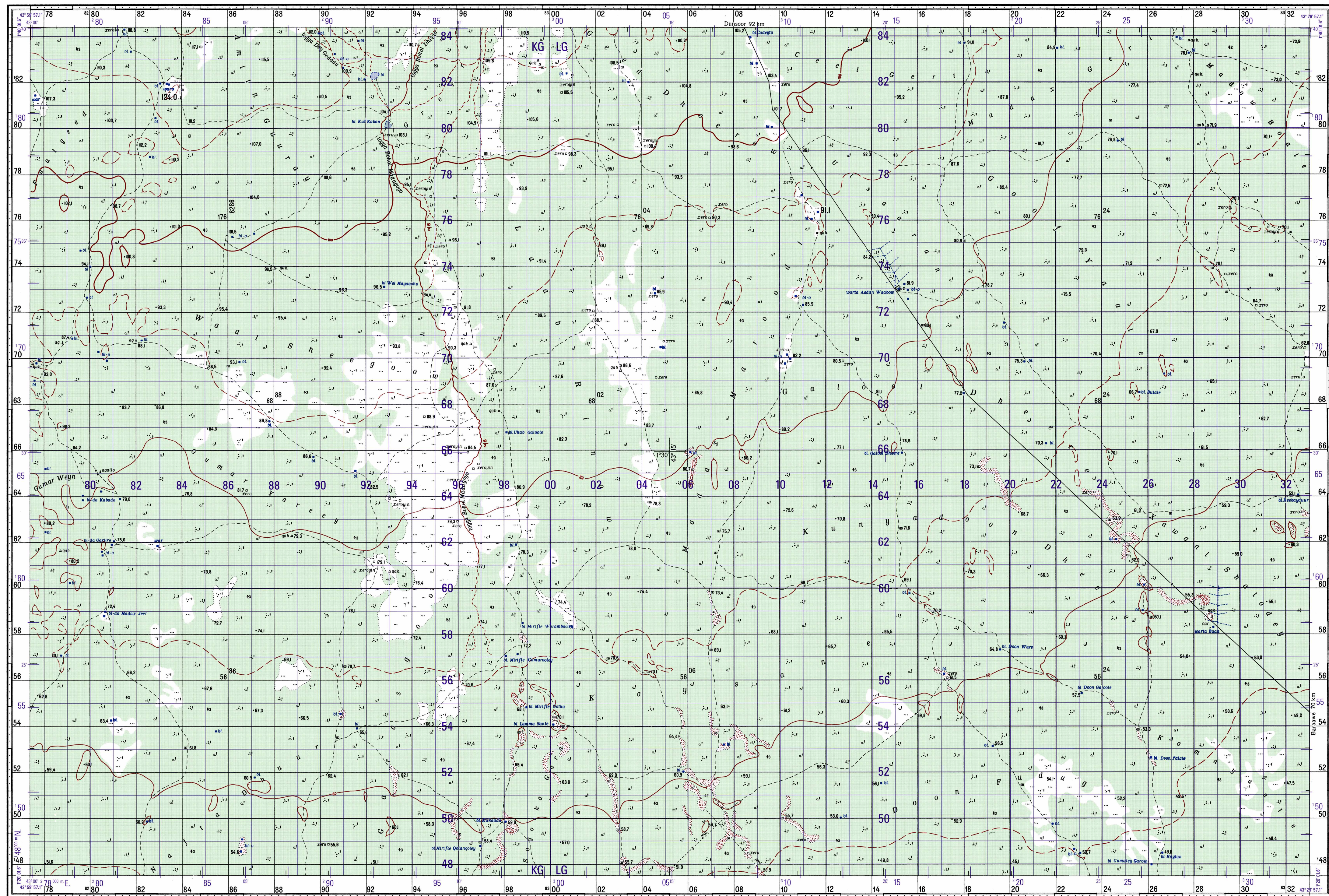


Jamhuuriyada Demuqraadiga Soomaaliyeed

warta BUAA



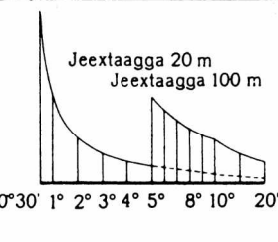
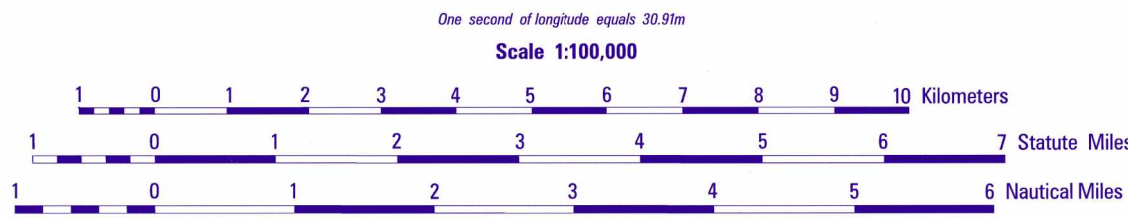
Janjira 1976 galbeed 1°51'(0-31) Dhowaanshada dhexe
Janjiraanka galbeed 0°03'(0-01) Marka lasaaro kombaska
xariiqda fertiikaha ee shabaaq koordinaadka, ka duruga
dhexe ee faaidaha magnetikada galbeed 1°48'(0-30)
Isbedelka janjira sanadka galbeed 0°01'(0-00) Saxiida
sagahala jilaha marka loo gudbayo asimuka magnetikada
ku darid (0-30).
Tuseelayn bilo dhexdood wuxu ku tusayaa qaybinta xagal-
cabirka (hal qayb oo xagalcabirka=3'6).

CONTOUR INTERVAL 20 METERS
SUPPLEMENTARY CONTOURS TO METERS

GRID: 1,000 METER UTM ZONE 38, WORLD GEODETIC SYSTEM
1984 ELLIPSOID, WORLD GEODETIC SYSTEM
1984 DATUM (PURPLE NUMBERED LINES)
2,000 METER GAUSS-KRUGER ZONE 6, KRASSOVSKY
ELLIPSOID, ALGOOYE DATUM (BLACK NUMBERED LINES)
PROJECTION: GAUSS-KRUGER (WGS 84 CORNER VALUES IN PURPLE)
VERTICAL DATUM: _____, MEAN SEA LEVEL
HORIZONTAL DATUM: _____, WORLD GEODETIC SYSTEM 1984
Reprinted by NIMA, 01-02

COORDINATE CONVERSION WGS 84 TO ALGOOYE

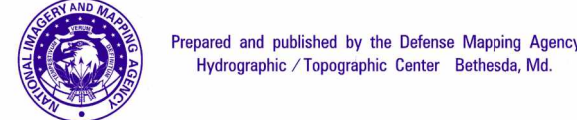
Geographic: Add 2.9" Long, Subtract 1.6" Lat.



GRID CONVERSION
UTM TO UTM
FOR CENTER OF SHEET

Maabka wasaa lagu soo saaray nidaamka
isterofotograaametiyaada sanadkii 1976.
Waxaa la daabacay 1976.

Sanaankii Caawo.
Elliibaydka Karasowki.



Prepared and published by the Defense Mapping Agency
Hydrographic/Topographic Center, Bethesda, Md.

Prepared and published by the Defense Mapping Agency
Hydrographic/Topographic Center, Bethesda, Md.

SYMBOL LEGEND ASTAAMAHA AQOONSIGA

Symbol legend table with categories: Points, Buildings, Mosques, Gas stations, Windmills, Wind measuring stations, Water tanks, Groves, Roads, Hard surface roads, Telegraph lines, Power transmission lines, Perennial streams, Seasonal streams, Canals, Water conduits, Wells, Wind driven wells, Rainpools, Springs, Anchorage, Port dock, Jetty, Underwater structures, Rocks, Reefs, Geological faults, Bathymetric contours, Lighthouses, Signal lights, Water retaining walls, Rock outcrops, Prominent stones, Pits, Knoll, Sinks, Caves, Shelters, Sand, Depressions, Trenches, Horizontal contours, Inlets, Intermittent streams, Rice, Enclosures, Ground cover, Stone surfaces, Passes, Ravines, Thorny woods, Hedges, Trees, Conspicuous trees, Dense palms, Scattered palms, Thorny savanna, Short trees, Bamboo, Orchards, Plantations, Cultivation, Rice, Enclosures, Ground cover, Stone surfaces.

CAUTION
THIS PRODUCT MAY NOT CONFORM TO
THE HORIZONTAL ACCURACY REQUIRE-
MENTS FOR 1:100,000 TOPOGRAPHIC LINE
MAPS. EXTREME CAUTION SHOULD BE
USED WHEN MAKING MEASUREMENTS.

Waddooyinka wakhtikasta waxey suragal u
lahay dhaghdhaaga gawadhida iney ku socon
karaan orod dhan ilaa 30 km/s, meelaha wad-
dooyinka ka baxsan 5-8 km/s.
Wakhtiga biyaha lagahelo waraha, balliyada
barkadaha waxa weye abrii-lulo iyo oktober
djembar.