

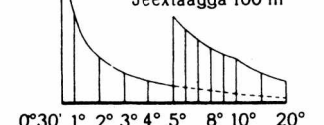
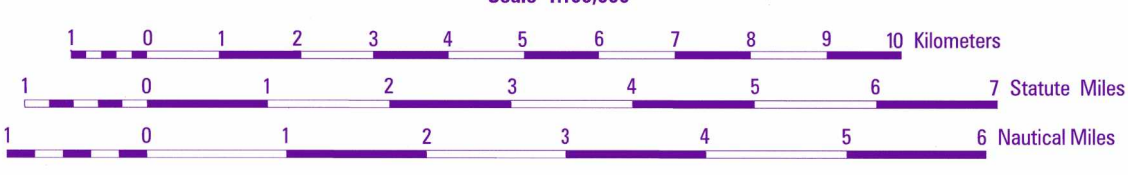
Janjer 1975 galbeed 1°50 (0-3) Dhowanahda dhexe meridiyanka bari 0°04(0-0). Marka lasaaro kombaska xarijda fertiika ee shabaqa koordinaadka, ka duruga dhexe ee falaadha magneetika galbeed 1°54(0-32) Isbedelka janjerka sannadka galbeed 0°01(0-00). Saaxda zagalaha jihada marka loo gudayo asimuka magneetika ku darid (0-32). Tuseylayn-bilo dhexdood wuxu ku tusayaa qaybinta xagal-cabirka (hal qayb oo xagal-cabirka=3.6).

CONTOUR INTERVAL 20 METERS

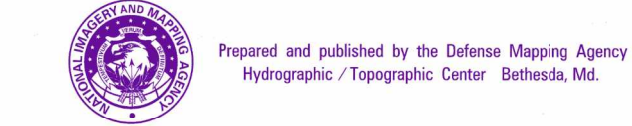
SUPPLEMENTARY CONTOURS TO METERS 1:000 METER UTM ZONE 37, WORLD GEODETIC SYSTEM 1984 ELLIPSOID, WORLD GEODETIC SYSTEM 1984 DATUM (PURPLE NUMBERED LINES) 2:000 METER GAUSS-KRUGER ZONE 7, KRASSOVSKY ELLIPSOID, AFGOOYE DATUM (BLACK NUMBERED LINES) 2:000 METER GAUSS-KRUGER ZONE 8, KRASSOVSKY ELLIPSOID, AFGOOYE DATUM (BLACK NUMBERED TICKS) TRANSVERSE MERCATOR (PURPLE TICKS AND VALUES) GAUSS-KRUGER (BLACK TICKS AND VALUES) MEAN SEA LEVEL WORLD GEODETIC SYSTEM 1984

COORDINATE CONVERSION WGS 84 TO AFGOOYE

Geographic: Add 3.0° Long, Subtract 1.6° Lat.



Maabka waxaa lagu soo saaray nidaamka isteroofolooqarameeriyada sannadki 1975. Waxaa la daabayay 1976. Reprinted by NIMA 12-01 Samsaankii Gaaws Ellibsoykaa Karasowski



Prepared and published by the Defense Mapping Agency Hydrographic/Topographic Center Bethesda, Md.

Table of adjoining sheets: NA-37-83, NA-37-84, NA-37-94, NA-37-96, NA-37-107, NA-37-108

LIMITED REVISIONS IN PURPLE AS OF 1992 Map information as of 1992

- Points / Benne, Buildings / Duddooy, Grass roof huts and Somali nomad houses / Madallo iyo aqalo, Mosques / Masaajid, Gas station / Raga bataral, Windmill / Mawar laan, Wind driven wells / Qalad motor laan, Rainpools, ponds, reservoirs / Waa, balyay, berko, Springs / Balyooy, Anchorage / Baraaidhigsiyo, Jetty, breakwater / Garbo, Hard surface highway, 3 meters wide / Hishooma (jarday) iyo kaabdo dhexe 3 mitir ka badan, Loose surface road, 3 meters wide / Waddooyin haggan iyo kaabdo 3 mitir ka yar, Unimproved road (dirt) / Tagofo, Track / Dhaqooyin, Telegraph - telecommunications lines / Silig telegraf, Power transmission line / Karooyis, Perennial streams and lakes / Wadaya iyo baryooyin, Seasonal streams and lakes / Wadaya iyo baryooyin, Canals / Kalyo, Canals under construction / Kalyo dhismaha sodon, Water conduits / a) Surface / Dufhannan, b) Underground / Aaon, Wells / Qalad, Wind driven wells / Qalad motor laan, Motor driven wells / Qalad motor, Rainpools, ponds, reservoirs / Waa, balyay, berko, Springs / Balyooy, Man-made / Halyaan, Anchorage / Baraaidhigsiyo, Port, dock / Isaynagano, Jetty, breakwater / Garbo, Underwater (submerged) / Maqaran, Water level / Baryaloooyin, Above water / Caray, Underwater / Maqaran, Above water / Caray, Shoal, bank / Baro laan, Underwater mounds, rises / Qaar baryaloooyin

SYMBOL LEGEND ASTAAMAHA AOOINSIGA

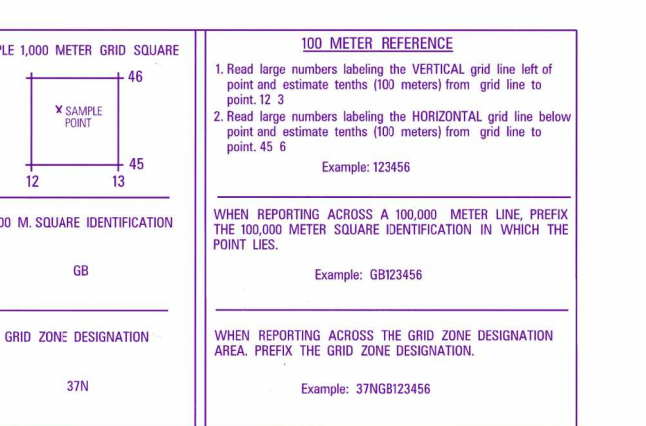
- Bathymetric contour / Xarijda moolshoog, Sounding point / Atooyin mool, Lighthouses / Maqarool, Signal light / Nalal boq, Water retaining wall, dyke / Biyo sidoon, Rock outcrop / Dhaabdo hiraansood, Prominent stone / Dhaqan hiraansood, Pits, caves / Gofid, Knoll / Maqaran, Silt holes / Heqo, Cover / Haraakano, Isolated stone / Dhaqooyin heqal, Stone and heights / Dhaqooyin hiraansood, Fine sand / Qalad iyo carayin, Gravel / Dhaqan iyo carayin, Sand / Shalyo, Trench / Beero, Depression / Goleyo, Horizontal contours / Kontuur (horizontaal), Inlet / Iis, Intermediate / Kontuur har ah, Supplemental / Geyooyin, 500.2 - spot elevation in meters / 500.2 - spot elevation in meters / 500.2 - spot elevation in meters, Rocky slope / Kalyo, Cliff, escarpment / Qaar, Terrace / Galye, Pass, saddle / Koris, Ravine (dry) / Tago, Thorny woods / Hawalad qadad, Tree height and diameters in meters / Hawalad qadad, Rows of trees / Hawalad, Grass, sedge / Daar, Conspicuous tree / Gool-hiraansood, Lone tree / Gool, Dense palms / Shaar waaham, Scattered palms / Goolam heqal, Thorny savanna / Kay qadad, Thorny woods / Daar qadad, Short trees and groups of short trees / Gool qayb iyo qayb qayb, Bamboo / Bantu, Papaya / Badiina, Smooth sand / Qalad-saam, Rocky sand / Gaaws, Sand mounds / Bared, Lateral dunes / Dhaqad, Crescent dunes / Gaars, Region / Galye, Same reserve, wild life sanctuary / Xarimooyin qadad, Small trees / Gool-qayb, Grass / Caray, Unknown / Walyo, Rice / Bori, Enclosure for crops or livestock / Goolid, Degraded savanna / Daar dhaqad, Sparse grass / Tagofo, Dense clumps / Galye-qayb, Stone surface / Dhaqad heqal, Bush and grass / Dhaqad heqal

MAAMUUKA MAGAALO MADAXYADA

- MUQDISHO Magaalo Madaxda J.D.S., HARGEYSA Magaalo Madaxda gobol, JIRRIIBAN District Capital, Magaalo Madaxda degmo, Magaalooyinka dadku degganyahay

- AFGOOYE ka 10000 ilaa 50000 kunool yihin, CEEL AFWEYNE ka 2000 ilaa 10000 kunool yihin, TALEEX ka yar 2000 mita kunool, LAANTABUR Buulooyinka shaqalaha, Small dwellings / Buulooyin, Sarrayaha-waa dhismaha oo dhan, Hossayaha-waa aqallo kalyah, Upper figure indicates total structures, Lower figure indicates number of buildings.

CAUTION: THIS PRODUCT MAY NOT CONFORM TO THE HORIZONTAL ACCURACY REQUIREMENTS FOR 1:100,000 TOPOGRAPHIC LINE MAPS. EXTREME CAUTION SHOULD BE USED WHEN MAKING MEASUREMENTS.



CAUTION: The 100,000 meter square identifiers (two-letter reference) on this map conform to the currently accepted worldwide system (WGS 84). They may not agree with the 100,000 meter square identifiers found on older versions of JGS's, TPC's and GNC's.